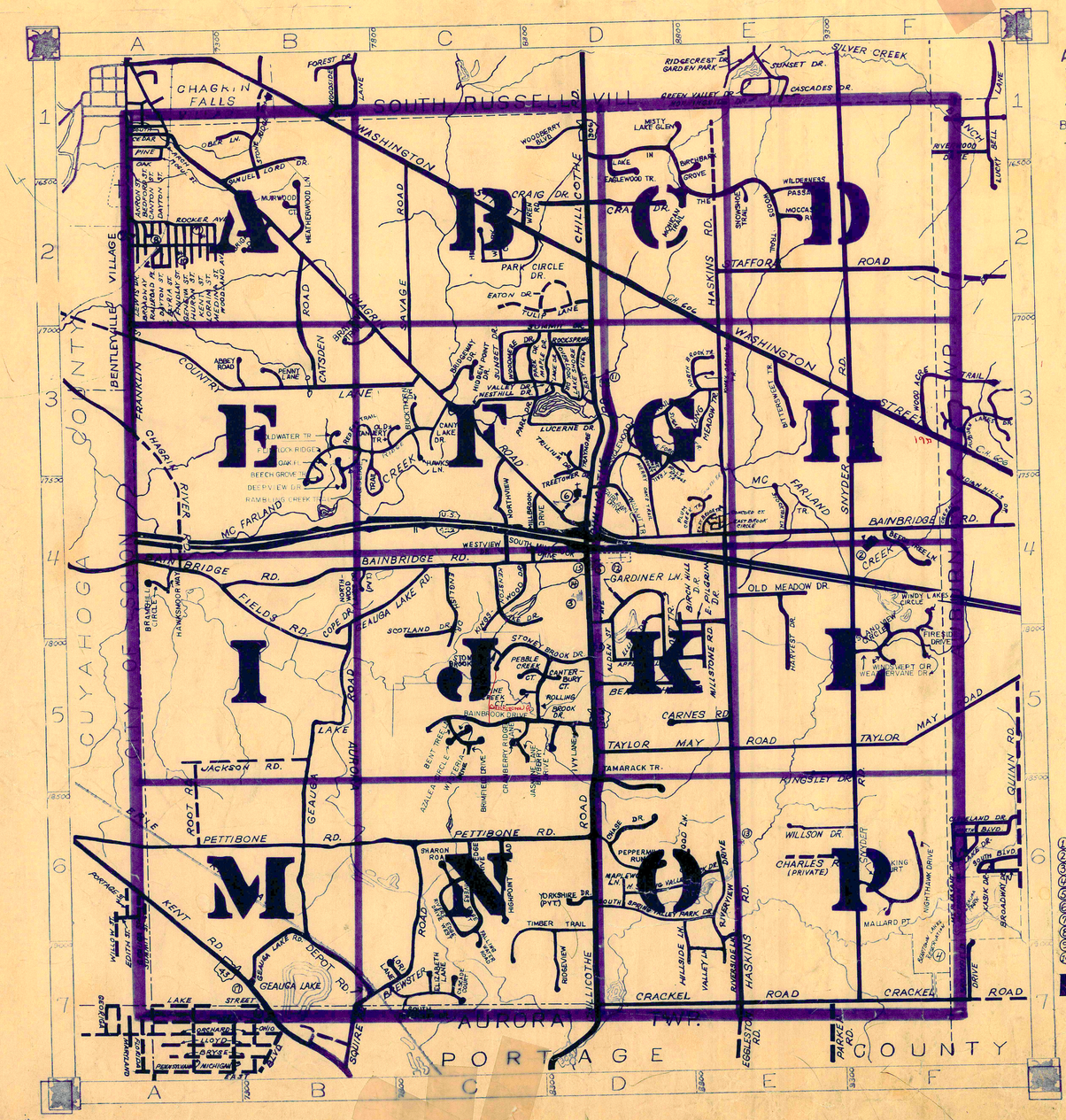

ROAD INDEX

A

ABBEY ROAD	B3
AKRON STREET	A2
ALDEN STREET	D5
APPLE HILL DRIVE	D5
ARCH STREET	A1
AZALEA CIR	D5

B

BEECH GROVE TR.(PVT)	B-4
BRAINSBRIDGE ROAD	A4-F4
BRAINSBROOK DRIVE	C5
BAYBERRY DRIVE	C5
BEACON HILL DRIVE	D6
BEDFORD STREET	A2
BEECH TREE LANE	E4
BENT TREE LANE	C5
BIRCHBARK GROVE	E2
BIRCH HILL DRIVE	D5
BITTERSWEET TRAIL	E3
BRAMSHILL CIRCLE	A4
BRAYTON TP	B3
BREWSTER RD	B7-C6
BRIDGEWAY DR	D2
BRIGADOON DR	B3
BRIMFIELD DR	C5
BROADWAY	A2
BUCKTHORN DR	C3

C

CANTERBURY COURT	D5
CANTON ST	A2
CANYON LAKE DR	C3
CARNES RD	E5
CASCADE COURT	C7
CATSDEN RD	B-3
CEDAR ST	A1
CHAGRIN RIVER RD	A3
CHUCKRIL RD	A1-D4
CHARLES RD (PVT)	E6
CHASE DR	D6
CHILLICOTHE RD	D-D7
COLDWATER TR	B4
CONCORD COURT (PVT)	F4
COPE DR	B4
COUNTRY LANE	A-C2
CRACKLE RD	D-F7
CRAIG DR	D2
CRANBERRY RIDGE LN	C5

D

DAYTON ST	A2
DEPOT ST	B7
DEERVIEW DR	B-3

E

EMS WOOD TRAIL	D1-D2
EAST BROOK CIRCLE (PVT.)	E4
EAST BROOK TRAIL (PVT.)	E4
EAST ELVIRA STREET	A2
EAST PILGRIM DRIVE	D5
EAST VIEW	C3
EATON DRIVE	D2
ELIZABETH LANE	C7
ELLIOTT DRIVE	D5
ELMWOOD LANE	D6
ENGLISH DRIVE	C4

F

FAIRLAWN DRIVE (PVT.)	D4
FALLING WATER ROAD	C6
FIELDS ROAD	E4
FINDLAY ST	A2
FIRESIDE DRIVE	F4
FLINTLOCK RIDGE	B3-C3
FRANKLIN STREET	A-A3

G

GARDINER LANE	C4
GEAUGA LAKE ROAD	C4-B7
GENEVA STREET	A2

H

HARVEST DRIVE	E4
HASKINS ROAD	E1-F7
HAWKSMOOR WAY	A4
HAWKSVIEW LANE	C1
LANE	B2
	C3
HIGHPORT ROAD	E6
HILLSIDE LANE	D6
HILLTOP PARK PLACE	C2
HOLLY SPRINGS TRAIL	E3
HURON STREET	A2

I

ISLAND VIEW CIRCLE	F4-5
IVY LANE	D5

J

JACKSON ROAD	A5
JASMINE LANE	C5

K

KENSTON LAKE DRIVE	C4
KENT ROAD	A6
KENT STREET	A2
KINGSLEY DRIVE	E6
KING'S ORCHARD TRAIL	E3
KINGSWOOD DRIVE	C4

L

LAKE DRIVE	D3
LAKE FOREST COURT	D3
LAKE FOREST TRAIL	D3
LAKE IN THE WOODS TRAIL	D1-E2
LAKE SHORE DR	D3
LAKE STREET	A7
LAKESEDGE TRAIL	F2
LEE ST	A2
LONG MEADOW TRAIL	E3
LORAIN STREET	A6
LORY LANE	C7
LOST TRAIL	D4
LUCERNE DRIVE	D3

M

MALLARD POINTE	F6
MAPLE DRIVE	D3
MAPLE KNOLL LANE	D6
MEDINA STREET	A2
MERRY OAKS TRAIL	D3
MILLBROOK DRIVE	C4
MILLSTONE ROAD	E5
MISTY LAKE GLEN	D1
MOCCASIN RUN	E2
MONGOLIA STREET	A1
MOHICAN TRAIL	D2
MURWOOD COURT	B2

N

NIGHTHAWK DR	F6
NORTH BROOK TRAIL	E3
NORTH SPRING VALLEY PARK DRIVE	D6
NORTHVIEW DR.	B4

O

OAK STREET	A1
OBER LANE	B1
OLD MEADOW DRIVE	E4
OLD TANNERY TRAIL	C3
OVER YOK DRIVE	D3

P

PARK CIRCLE DRIVE	C2
PARK DRIVE	D3
PEBBLE CREEK COURT	C5
PENNY LANE	B3
PEPPERMILL RUN	D6
PETTIBONE ROAD	A6-D6
PILGRIM AVENUE	D4
PINE CREEK COURT	C5
PINE STREET	A1
PLUM CREEK TRAIL	D4

Q

QUAIL RUN	C3

R

RAMBLING CREEK TR	B4
RAIL KING COURT	F6
RAILROAD PLACE	A2
RED FOX TRAIL	C3.5
RIDGE VIEW	D7
RIVERS EDGE DRIVE	C6
RIVERS EDGE DRIVE EAST	C6
RIVERS EDGE DRIVE WEST	C6
RIVERSIDE LANE	E5
RIVERVIEW DRIVE	E5
ROCKER AVENUE	A2
ROCKSPRING DR. (PVT.)	D3
ROLLING BROOK DRIVE	C5
ROOT ROAD	A5

S

SAMUEL LORD DRIVE	B1
SAVAGE ROAD	C2
SCOTLAND DRIVE	C4
SHARON ROAD	C6
SNOWSHOE TRAIL	E2
SNYDER ROAD	F1-F7
SOUTH BROOK TRAIL	D4
SOUTH DAYTON STREET	A2
SOUTH RIVERSIDE DRIVE	C7
SOUTH SPRING VALLEY PARK DRIVE	D6
SOUTH STREET	A1
SOUTH MILLBROOK DR	C4
STAFFORD ROAD	E2
STOCKTON LANE	E4
STONERIDGE ROAD	B1
STONEY BROOK CT	C5
STONEY BROOK DR	C6
SUGAR HILL TRAIL	D3
SUMMIT DR (PVT)	C3
SUNSET DR (PVT)	C3

T

TAMARACK TRAIL	D5-6
TANGLEWOOD TRAIL	D3
TAYLOR MAY ROAD	D5-F5
TIMBER TRAIL	D7
TRAYMORE DRIVE	D3
TREE TOWER DRIVE	C3
TRILLIUM DRIVE	D8
TULIP LANE	C2

U

U.S. 422	A4-F4

V

VALLEY DRIVE	C3
VALLEY LANE	E7

W

WILD OAK PL. (PVT.)	B-3
WISTERIA DR	C5
WALNUT TRAIL (PVT)	D4
WASHINGTON STREET	B1-F5
WEATHERVANE DR	F6
WESTHILL DRIVE	C3
WEST PARK CIRCLE DR.	C2
WESTVIEW ROAD	C4
WILDERNESS PASSAGE	E2
WILLSON DR.	E6
WINDSWEPT CIRCLE	F4
WINDY LAKES CIRCLE	F4
WOOD ACRE TRAIL	F3
WOODBERRY BLVD	D1
WOODLAND AVE	A2
WOODMERE DRIVE	C5
WREN ROAD	C2

X

Y

YORKSHIRE DRIVE (PRIVATE)	D6

Z

1. KENSTON HIGH SCHOOL
2. GARDINER ELEM. SCHOOL
3. BAINBRIDGE ELEM. SCHOOL
4. BEARTOWN LAKES RESERVATION
5. BAINBRIDGE COMMUNITY CHURCH
6. THE VALLEY PRESBYTERIAN CHURCH
7. PENTECOST HOLINESS CHURCH
8. THE BETHEL TEMPLE CHURCH
9. UNION BETHEL METHODIST CHURCH
10. ZION HILL MISSIONARY BAPTIST CH.
11. McFARLAND CEMETERY
12. RESTLAND CEMETERY
13. FOWLER CEMETERY
14. BAINBRIDGE TWP COMMUNITY HALL
15. BAINBRIDGE TWP FIRE DEPT.
16. AURORA VOL. FIRE DEPT.
17. U.S. POST OFFICE (AURORA)
18. LORD OF LIFE LUTHERAN CHURCH
19. TIMMONS SCHOOL
20.

BAINBRIDGE TOWNSHIP

SCALE: 1" = 2000'

0 5 10 15 20

ROBERT L. PHILLIPS,
GEAUGA COUNTY ENGINEER

UNPAVED ROAD
PAVED ROAD
RAILROAD

TOWNSHIP LINE
COUNTY LINE
CORPORATION LINE

MONCRIEF SUBDIVISION VOL 2 P 5

1.	P.J. CASSIDY	673-905	11.	K. DERECSKEY	452-758; 1008-1200 1035-420; 1039-419 1056-251; 1056-253
2.	O. SMITH-15'N/S/L 3	501-922	12.	"	
35'& 3.	D. J. ACCLE ETOLA	1013-1840	13.	"	"
4.	"	"	14.	E.&T. SULLIVAN	562-901
5.	J. WALLIS	571-1004 793-114	15.	"	"
6.	H. O/S	705-97	16.	K. BROWN	811-990
7.	~~H. SPEAR~~ K. BROWN 6-24-97	~~1012-466~~ 1110-346	17.	"	"
8.	J. McSherry	989-926			
9.	"	"			
10.	"	"			

N

SCALE 1"=300'
JAN. 1, 1997

TRACT ONE

CHAGRIN FALLS VILLAGE

SOUTH RUSSELL VILLAGE

CUYAHOGA COUNTY

SOUTH STREET

CEDAR STREET

PINE STREET

OAK STREET

WOODLAND AVE.

ROCKER AVE.

CHAGRIN FALLS PARK V. I P. 60

SEE 2U

SEE SHEETS 2-V

SEE 2-V

SEE PAR "A"

SEE PAR "B"

SEE PAR "C"

SEE PAR "D"

SEE PAR "E"

SEE PAR "F"

SEE PAR "G"

SEE PAR "H"

SEE PAR "I"

SEE PAR "J"

SEE PAR "K"

SEE PAR "L"

SEE PAR "M"

SEE PAR "N"

SEE PAR "O"

SEE PAR "P"

SEE PAR "Q"

SEE PAR "R"

SEE PAR "S"

SEE PAR "T"

SEE PAR "U"

SEE PAR "V"

SEE PAR "W"

SEE PAR "X"

SEE PAR "Y"

SEE PAR "Z"

SEE PAR "AA"

SEE PAR "BB"

SEE PAR "CC"

SEE PAR "DD"

SEE PAR "EE"

SEE PAR "FF"

SEE PAR "GG"

SEE PAR "HH"

SEE PAR "II"

SEE PAR "JJ"

SEE PAR "KK"

SEE PAR "LL"

SEE PAR "MM"

SEE PAR "NN"

SEE PAR "OO"

SEE PAR "PP"

SEE PAR "QQ"

SEE PAR "RR"

SEE PAR "SS"

SEE PAR "TT"

SEE PAR "UU"

SEE PAR "VV"

SEE PAR "WW"

SEE PAR "XX"

SEE PAR "YY"

SEE PAR "ZZ"

SEE PAR "AAA"

SEE PAR "BBB"

SEE PAR "CCC"

SEE PAR "DDD"

SEE PAR "EEE"

SEE PAR "FFF"

SEE PAR "GGG"

SEE PAR "HHH"

SEE PAR "III"

SEE PAR "JJJ"

SEE PAR "KKK"

SEE PAR "LLL"

SEE PAR "MMM"

SEE PAR "NNN"

SEE PAR "OOO"

SEE PAR "PPP"

SEE PAR "QQQ"

SEE PAR "RRR"

SEE PAR "SSS"

SEE PAR "TTT"

SEE PAR "UUU"

SEE PAR "VVV"

SEE PAR "WWW"

SEE PAR "XXX"

SEE PAR "YYY"

SEE PAR "ZZZ"

SEE PAR "AAAA"

SEE PAR "BBBB"

SEE PAR "CCCC"

SEE PAR "DDDD"

SEE PAR "EEEE"

SEE PAR "FFFF"

SEE PAR "GGGG"

SEE PAR "HHHH"

SEE PAR "IIII"

SEE PAR "JJJJ"

SEE PAR "KKKK"

SEE PAR "LLLL"

SEE PAR "MMMM"

SEE PAR "NNNN"

SEE PAR "OOOO"

SEE PAR "PPPP"

SEE PAR "QQQQ"

SEE PAR "RRRR"

SEE PAR "SSSS"

SEE PAR "TTTT"

SEE PAR "UUUU"

SEE PAR "VVVV"

SEE PAR "WWWW"

SEE PAR "XXXX"

SEE PAR "YYYY"

SEE PAR "ZZZZ"

SEE PAR "AAAAA"

SEE PAR "BBBBB"

SEE PAR "CCCCC"

SEE PAR "DDDDD"

SEE PAR "EEEEE"

SEE PAR "FFFFF"

SEE PAR "GGGGG"

SEE PAR "HHHHH"

SEE PAR "IIIII"

SEE PAR "JJJJJ"

SEE PAR "KKKKK"

SEE PAR "LLLLL"

SEE PAR "MMMMM"

SEE PAR "NNNNN"

SEE PAR "OOOOO"

SEE PAR "PPPPP"

SEE PAR "QQQQQ"

SEE PAR "RRRRR"

SEE PAR "SSSSS"

SEE PAR "TTTTT"

SEE PAR "UUUUU"

SEE PAR "VVVVV"

SEE PAR "WWWWW"

SEE PAR "XXXXX"

SEE PAR "YYYYY"

SEE PAR "ZZZZZ"

SEE PAR "AAAAAA"

SEE PAR "BBBBBB"

SEE PAR "CCCCCC"

SEE PAR "DDDDDD"

SEE PAR "EEEEEE"

SEE PAR "FFFFFF"

SEE PAR "GGGGGG"

SEE PAR "HHHHHH"

SEE PAR "IIIIII"

SEE PAR "JJJJJJ"

SEE PAR "KKKKKK"

SEE PAR "LLLLLL"

SEE PAR "MMMMMM"

SEE PAR "NNNNNN"

SEE PAR "OOOOOO"

SEE PAR "PPPPPP"

SEE PAR "QQQQQQ"

SEE PAR "RRRRRR"

SEE PAR "SSSSSS"

SEE PAR "TTTTTT"

SEE PAR "UUUUUU"

SEE PAR "VVVVVV"

SEE PAR "WWWWWW"

SEE PAR "XXXXXX"

SEE PAR "YYYYYY"

SEE PAR "ZZZZZZ"

SEE PAR "AAAAAAA"

SEE PAR "BBBBBBB"

SEE PAR "CCCCCCC"

SEE PAR "DDDDDDD"

SEE PAR "EEEEEEE"

SEE PAR "FFFFFFF"

SEE PAR "GGGGGGG"

SEE PAR "HHHHHHH"

SEE PAR "IIIIIII"

SEE PAR "JJJJJJJ"

SEE PAR "KKKKKKK"

SEE PAR "LLLLLLL"

SEE PAR "MMMMMMM"

SEE PAR "NNNNNNN"

SEE PAR "OOOOOOO"

SEE PAR "PPPPPPP"

SEE PAR "QQQQQQQ"

SEE PAR "RRRRRRR"

SEE PAR "SSSSSSS"

SEE PAR "TTTTTTT"

SEE PAR "UUUUUUU"

SEE PAR "VVVVVVV"

SEE PAR "WWWWWWW"

SEE PAR "XXXXXXX"

SEE PAR "YYYYYYY"

SEE PAR "ZZZZZZZ"

SEE PAR "AAAAAAAA"

SEE PAR "BBBBBBBB"

SEE PAR "CCCCCCCC"

SEE PAR "DDDDDDDD"

SEE PAR "EEEEEEEE"

SEE PAR "FFFFFFFF"

SEE PAR "GGGGGGGG"

SEE PAR "HHHHHHHH"

SEE PAR "IIIIIIII"

SEE PAR "JJJJJJJJ"

SEE PAR "KKKKKKKK"

SEE PAR "LLLLLLLL"

SEE PAR "MMMMMMMM"

SEE PAR "NNNNNNNN"

SEE PAR "OOOOOOOO"

SEE PAR "PPPPPPPP"

SEE PAR "QQQQQQQQ"

SEE PAR "RRRRRRRR"

SEE PAR "SSSSSSSS"

SEE PAR "TTTTTTTT"

SEE PAR "UUUUUUUU"

SEE PAR "VVVVVVVV"

SEE PAR "WWWWWWWW"

SEE PAR "XXXXXXXX"

SEE PAR "YYYYYYYY"

SEE PAR "ZZZZZZZZ"

SEE PAR "AAAAAAAAA"

SEE PAR "BBBBBBBBB"

SEE PAR "CCCCCCCCC"

SEE PAR "DDDDDDDDD"

SEE PAR "EEEEEEEEE"

SEE PAR "FFFFFFFFF"

SEE PAR "GGGGGGGGG"

SEE PAR "HHHHHHHHH"

SEE PAR "IIIIIIIII"

SEE PAR "JJJJJJJJJ"

SEE PAR "KKKKKKKKK"

SEE PAR "LLLLLLLLL"

SEE PAR "MMMMMMMMM"

SEE PAR "NNNNNNNNN"

SEE PAR "OOOOOOOOO"

SEE PAR "PPPPPPPPP"

SEE PAR "QQQQQQQQQ"

SEE PAR "RRRRRRRRR"

SEE PAR "SSSSSSSSS"

SEE PAR "TTTTTTTTT"

SEE PAR "UUUUUUUUU"

SEE PAR "VVVVVVVVV"

SEE PAR "WWWWWWWWW"

SEE PAR "XXXXXXXXX"

SEE PAR "YYYYYYYYY"

SEE PAR "ZZZZZZZZZ"

SEE PAR "AAAAAAAAAA"

SEE PAR "BBBBBBBBBB"

SEE PAR "CCCCCCCCCC"

SEE PAR "DDDDDDDDDD"

SEE PAR "EEEEEEEEEE"

SEE PAR "FFFFFFFFFF"

SEE PAR "GGGGGGGGGG"

SEE PAR "HHHHHHHHHH"

SEE PAR "IIIIIIIIII"

SEE PAR "JJJJJJJJJJ"

SEE PAR "KKKKKKKKKK"

SEE PAR "LLLLLLLLLL"

SEE PAR "MMMMMMMMMM"

SEE PAR "NNNNNNNNNN"

SEE PAR "OOOOOOOOOO"

SEE PAR "PPPPPPPPPP"

SEE PAR "QQQQQQQQQQ"

SEE PAR "RRRRRRRRRR"

SEE PAR "SSSSSSSSSS"

SEE PAR "TTTTTTTTTT"

SEE PAR "UUUUUUUUUU"

SEE PAR "VVVVVVVVVV"

SEE PAR "WWWWWWWWWW"

SEE PAR "XXXXXXXXXX"

SEE PAR "YYYYYYYYYY"

SEE PAR "ZZZZZZZZZZ"

SEE PAR "AAAAAAAAAAA"

SEE PAR "BBBBBBBBBBB"

SEE PAR "CCCCCCCCCCC"

SEE PAR "DDDDDDDDDDD"

SEE PAR "EEEEEEEEEEE"

SEE PAR "FFFFFFFFFFF"

SEE PAR "GGGGGGGGGGG"

SEE PAR "HHHHHHHHHHH"

SEE PAR "IIIIIIIIIII"

SEE PAR "JJJJJJJJJJJ"

SEE PAR "KKKKKKKKKKK"

SEE PAR "LLLLLLLLLLL"

SEE PAR "MMMMMMMMMMM"

SEE PAR "NNNNNNNNNNN"

SEE PAR "OOOOOOOOOOO"

SEE PAR "PPPPPPPPPPP"

SEE PAR "QQQQQQQQQQQ"

SEE PAR "RRRRRRRRRRR"

SEE PAR "SSSSSSSSSSS"

SEE PAR "TTTTTTTTTTT"

SEE PAR "UUUUUUUUUUU"

SEE PAR "VVVVVVVVVVV"

SEE PAR "WWWWWWWWWWW"

SEE PAR "XXXXXXXXXXX"

SEE PAR "YYYYYYYYYYY"

SEE PAR "ZZZZZZZZZZZ"

SEE PAR "AAAAAAAAAAAA"

SEE PAR "BBBBBBBBBBBB"

SEE PAR "CCCCCCCCCCCC"

SEE PAR "DDDDDDDDDDDD"

SEE PAR "EEEEEEEEEEEE"

SEE PAR "FFFFFFFFFFFF"

SEE PAR "GGGGGGGGGGGG"

SEE PAR "HHHHHHHHHHHH"

SEE PAR "IIIIIIIIIIII"

SEE PAR "JJJJJJJJJJJJ"

SEE PAR "KKKKKKKKKKKK"

SEE PAR "LLLLLLLLLLLL"

SEE PAR "MMMMMMMMMMMM"

SEE PAR "NNNNNNNNNNNN"

SEE PAR "OOOOOOOOOOOO"

SEE PAR "PPPPPPPPPPPP"

SEE PAR "QQQQQQQQQQQQ"

SEE PAR "RRRRRRRRRRRR"

SEE PAR "SSSSSSSSSSSS"

SEE PAR "TTTTTTTTTTTT"

SEE PAR "UUUUUUUUUUUU"

SEE PAR "VVVVVVVVVVVV"

SEE PAR "WWWWWWWWWWWW"

SEE PAR "XXXXXXXXXXXX"

SEE PAR "YYYYYYYYYYYY"

SEE PAR "ZZZZZZZZZZZZ"

SEE PAR "AAAAAAAAAAAAA"

SEE PAR "BBBBBBBBBBBBB"

SEE PAR "CCCCCCCCCCCCC"

SEE PAR "DDDDDDDDDDDDD"

SEE PAR "EEEEEEEEEEEEE"

SEE PAR "FFFFFFFFFFFFF"

SEE PAR "GGGGGGGGGGGGG"

SEE PAR "HHHHHHHHHHHHH"

SEE PAR "IIIIIIIIIIIII"

SEE PAR "JJJJJJJJJJJJJ"

SEE PAR "KKKKKKKKKKKKK"

SEE PAR "LLLLLLLLLLLLL"

SEE PAR "MMMMMMMMMMMMM"

SEE PAR "NNNNNNNNNNNNN"

SEE PAR "OOOOOOOOOOOOO"

SEE PAR "PPPPPPPPPPPPP"

SEE PAR "QQQQQQQQQQQQQ"

SEE PAR "RRRRRRRRRRRRR"

SEE PAR "SSSSSSSSSSSSS"

SEE PAR "TTTTTTTTTTTTT"

SEE PAR "UUUUUUUUUUUUU"

SEE PAR "VVVVVVVVVVVVV"

SEE PAR "WWWWWWWWWWWWW"

SEE PAR "XXXXXXXXXXXXX"

SEE PAR "YYYYYYYYYYYYY"

SEE PAR "ZZZZZZZZZZZZZ"

SEE PAR "AAAAAAAAAAAAAA"

SEE PAR "BBBBBBBBBBBBBB"

SEE PAR "CCCCCCCCCCCCCC"

SEE PAR "DDDDDDDDDDDDDD"

SEE PAR "EEEEEEEEEEEEEE"

SEE PAR "FFFFFFFFFFFFFF"

SEE PAR "GGGGGGGGGGGGGG"

SEE PAR "HHHHHHHHHHHHHH"

SEE PAR "IIIIIIIIIIIIII"

SEE PAR "JJJJJJJJJJJJJJ"

SEE PAR "KKKKKKKKKKKKKK"

SEE PAR "LLLLLLLLLLLLLL"

SEE PAR "MMMMMMMMMMMMMM"

SEE PAR "NNNNNNNNNNNNNN"

SEE PAR "OOOOOOOOOOOOOO"

SEE PAR "PPPPPPPPPPPPPP"

SEE PAR "QQQQQQQQQQQQQQ"

SEE PAR "RRRRRRRRRRRRRR"

SEE PAR "SSSSSSSSSSSSSS"

SEE PAR "TTTTTTTTTTTTTT"

SEE PAR "UUUUUUUUUUUUUU"

SEE PAR "VVVVVVVVVVVVVV"

SEE PAR "WWWWWWWWWWWWWW"

SEE PAR "XXXXXXXXXXXXXX"

SEE PAR "YYYYYYYYYYYYYY"

SEE PAR "ZZZZZZZZZZZZZZ"

SEE PAR "AAAAAAAAAAAAAAA"

SEE PAR "BBBBBBBBBBBBBBB"

SEE PAR "CCCCCCCCCCCCCCC"

SEE PAR "DDDDDDDDDDDDDDD"

SEE PAR "EEEEEEEEEEEEEEE"

SEE PAR "FFFFFFFFFFFFFFF"

SEE PAR "GGGGGGGGGGGGGGG"

SEE PAR "HHHHHHHHHHHHHHH"

SEE PAR "IIIIIIIIIIIIIII"

SEE PAR "JJJJJJJJJJJJJJJ"

SEE PAR "KKKKKKKKKKKKKKK"

SEE PAR "LLLLLLLLLLLLLLL"

SEE PAR "MMMMMMMMMMMMMMM"

SEE PAR "NNNNNNNNNNNNNNN"

SEE PAR "OOOOOOOOOOOOOOO"

SEE PAR "PPPPPPPPPPPPPPP"

SEE PAR "QQQQQQQQQQQQQQQ"

SEE PAR "RRRRRRRRRRRRRRR"

SEE PAR "SSSSSSSSSSSSSSS"

SEE PAR "TTTTTTTTTTTTTTT"

SEE PAR "UUUUUUUUUUUUUUU"

SEE PAR "VVVVVVVVVVVVVVV"

SEE PAR "WWWWWWWWWWWWWWW"

SEE PAR "XXXXXXXXXXXXXXX"

SEE PAR "YYYYYYYYYYYYYYY"

SEE PAR "ZZZZZZZZZZZZZZZ"

SEE PAR "AAAAAAAAAAAAAAAA"

SEE PAR "BBBBBBBBBBBBBBBB"

SEE PAR "CCCCCCCCCCCCCCCC"

SEE PAR "DDDDDDDDDDDDDDDD"

SEE PAR "EEEEEEEEEEEEEEEE"

SEE PAR "FFFFFFFFFFFFFFFF"

SEE PAR "GGGGGGGGGGGGGGGG"

SEE PAR "HHHHHHHHHHHHHHHH"

SEE PAR "IIIIIIIIIIIIIIII"

SEE PAR "JJJJJJJJJJJJJJJJ"

SEE PAR "KKKKKKKKKKKKKKKK"

SEE PAR "LLLLLLLLLLLLLLLL"

SEE PAR "MMMMMMMMMMMMMMMM"

SEE PAR "NNNNNNNNNNNNNNNN"

SEE PAR "OOOOOOOOOOOOOOOO"

SEE PAR "PPPPPPPPPPPPPPPP"

SEE PAR "QQQQQQQQQQQQQQQQ"

SEE PAR "RRRRRRRRRRRRRRRR"

SEE PAR "SSSSSSSSSSSSSSSS"

SEE PAR "TTTTTTTTTTTTTTTT"

SEE PAR "UUUUUUUUUUUUUUUU"

SEE PAR "VVVVVVVVVVVVVVVV"

SEE PAR "WWWWWWWWWWWWWWWW"

SEE PAR "XXXXXXXXXXXXXXXX"

SEE PAR "YYYYYYYYYYYYYYYY"

SEE PAR "ZZZZZZZZZZZZZZZZ"

SEE PAR "AAAAAAAAAAAAAAAAA"

SEE PAR "BBBBBBBBBBBBBBBBB"

SEE PAR "CCCCCCCCCCCCCCCCC"

SEE PAR "DDDDDDDDDDDDDDDDD"

SEE PAR "EEEEEEEEEEEEEEEEE"

SEE PAR "FFFFFFFFFFFFFFFFF"

SEE PAR "GGGGGGGGGGGGGGGGG"

SEE PAR "HHHHHHHHHHHHHHHHH"

SEE PAR "IIIIIIIIIIIIIIIII"

SEE PAR "JJJJJJJJJJJJJJJJJ"

SEE PAR "KKKKKKKKKKKKKKKKK"

SEE PAR "LLLLLLLLLLLLLLLLL"

SEE PAR "MMMMMMMMMMMMMMMMM"

SEE PAR "NNNNNNNNNNNNNNNNN"

SEE PAR "OOOOOOOOOOOOOOOOO"

SEE PAR "PPPPPPPPPPPPPPPPP"

SEE PAR "QQQQQQQQQQQQQQQQQ"

SEE PAR "RRRRRRRRRRRRRRRRR"

SEE PAR "SSSSSSSSSSSSSSSSS"

SEE PAR "TTTTTTTTTTTTTTTTT"

SEE PAR "UUUUUUUUUUUUUUUUU"

SEE PAR "VVVVVVVVVVVVVVVVV"

SEE PAR "WWWWWWWWWWWWWWWWW"

SEE PAR "XXXXXXXXXXXXXXXXX"

SEE PAR "YYYYYYYYYYYYYYYYY"

SEE PAR "ZZZZZZZZZZZZZZZZZ"

SEE PAR "AAAAAAAAAAAAAAAAAA"

SEE PAR "BBBBBBBBBBBBBBBBBB"

SEE PAR "CCCCCCCCCCCCCCCCCC"

SEE PAR "DDDDDDDDDDDDDDDDDD"

SEE PAR "EEEEEEEEEEEEEEEEEE"

SEE PAR "FFFFFFFFFFFFFFFFFF"

SEE PAR "GGGGGGGGGGGGGGGGGG"

SEE PAR "HHHHHHHHHHHHHHHHHH"

SEE PAR "IIIIIIIIIIIIIIIIII"

SEE PAR "JJJJJJJJJJJJJJJJJJ"

SEE PAR "KKKKKKKKKKKKKKKKKK"

SEE PAR "LLLLLLLLLLLLLLLLLL"

SEE PAR "MMMMMMMMMMMMMMMMMM"

SEE PAR "NNNNNNNNNNNNNNNNNN"

SEE PAR "OOOOOOOOOOOOOOOOOO"

SEE PAR "PPPPPPPPPPPPPPPPPP"

SEE PAR "QQQQQQQQQQQQQQQQQQ"

SEE PAR "RRRRRRRRRRRRRRRRRR"

SEE PAR "SSSSSSSSSSSSSSSSSS"

SEE PAR "TTTTTTTTTTTTTTTTTT"

SEE PAR "UUUUUUUUUUUUUUUUUU"

SEE PAR "VVVVVVVVVVVVVVVVVV"

SEE PAR "WWWWWWWWWWWWWWWWWW"

SEE PAR "XXXXXXXXXXXXXXXXXX"

SEE PAR "YYYYYYYYYYYYYYYYYY"

SEE PAR "ZZZZZZZZZZZZZZZZZZ"

SEE PAR "AAAAAAAAAAAAAAAAAAA"

SEE PAR "BBBBBBBBBBBBBBBBBBB"

SEE PAR "CCCCCCCCCCCCCCCCCCC"

SEE PAR "DDDDDDDDDDDDDDDDDDD"

SEE PAR "EEEEEEEEEEEEEEEEEEE"

SEE PAR "FFFFFFFFFFFFFFFFFFF"

SEE PAR "GGGGGGGGGGGGGGGGGGG"

SEE PAR "HHHHHHHHHHHHHHHHHHH"

SEE PAR "IIIIIIIIIIIIIIIIIII"

SEE PAR "JJJJJJJJJJJJJJJJJJJ"

SEE PAR "KKKKKKKKKKKKKKKKKKK"

SEE PAR "LLLLLLLLLLLLLLLLLLL"

SEE PAR "MMMMMMMMMMMMMMMMMMM"

SEE PAR "NNNNNNNNNNNNNNNNNNN"

SEE PAR "OOOOOOOOOOOOOOOOOOO"

SEE PAR "PPPPPPPPPPPPPPPPPPP"

SEE PAR "QQQQQQQQQQQQQQQQQQQ"

SEE PAR "RRRRRRRRRRRRRRRRRRR"

SEE PAR "SSSSSSSSSSSSSSSSSSS"

SEE PAR "TTTTTTTTTTTTTTTTTTT"

SEE PAR "UUUUUUUUUUUUUUUUUUU"

SEE PAR "VVVVVVVVVVVVVVVVVVV"

SEE PAR "WWWWWWWWWWWWWWWWWWW"

SEE PAR "XXXXXXXXXXXXXXXXXXX"

SEE PAR "YYYYYYYYYYYYYYYYYYY"

SEE PAR "ZZZZZZZZZZZZZZZZZZZ"

SEE PAR "AAAAAAAAAAAAAAAAAAAA"

SEE PAR "BBBBBBBBBBBBBBBBBBBB"

SEE PAR "CCCCCCCCCCCCCCCCCCCC"

SEE PAR "DDDDDDDDDDDDDDDDDDDD"

SEE PAR "EEEEEEEEEEEEEEEEEEEE"

SEE PAR "FFFFFFFFFFFFFFFFFFFF"

SEE PAR "GGGGGGGGGGGGGGGGGGGG"

SEE PAR "HHHHHHHHHHHHHHHHHHHH"

SEE PAR "IIIIIIIIIIIIIIIIIIII"

SEE PAR "JJJJJJJJJJJJJJJJJJJJ"

SEE PAR "KKKKKKKKKKKKKKKKKKKK"

SEE PAR "LLLLLLLLLLLLLLLLLLLL"

SEE PAR "MMMMMMMMMMMMMMMMMMMM"

SEE PAR "NNNNNNNNNNNNNNNNNNNN"

SEE PAR "OOOOOOOOOOOOOOOOOOOO"

SEE PAR "PPPPPPPPPPPPPPPPPPPP"

SEE PAR "QQQQQQQQQQQQQQQQQQQQ"

SEE PAR "RRRRRRRRRRRRRRRRRRRR"

SEE PAR "SSSSSSSSSSSSSSSSSSSS"

SEE PAR "TTTTTTTTTTTTTTTTTTTT"

SEE PAR "UUUUUUUUUUUUUUUUUUUU"

SEE PAR "VVVVVVVVVVVVVVVVVVVV"

SEE PAR "WWWWWWWWWWWWWWWWWWWW"

SEE PAR "XXXXXXXXXXXXXXXXXXXX"

SEE PAR "YYYYYYYYYYYYYYYYYYYY"

SEE PAR "ZZZZZZZZZZZZZZZZZZZZ"

SEE PAR "AAAAAAAAAAAAAAAAAAAAA"

SEE PAR "BBBBBBBBBBBBBBBBBBBBB"

SEE PAR "CCCCCCCCCCCCCCCCCCCCC"

SEE PAR "DDDDDDDDDDDDDDDDDDDDD"

SEE PAR "EEEEEEEEEEEEEEEEEEEEE"

SEE PAR "FFFFFFFFFFFFFFFFFFFFF"

SEE PAR "GGGGGGGGGGGGGGGGGGGGG"

SEE PAR "HHHHHHHHHHHHHHHHHHHHH"

SEE PAR "IIIIIIIIIIIIIIIIIIIII"

SEE PAR "JJJJJJJJJJJJJJJJJJJJJ"

SEE PAR "KKKKKKKKKKKKKKKKKKKKK"

SEE PAR "LLLLLLLLLLLLLLLLLLLLL"

SEE PAR "MMMMMMMMMMMMMMMMMMMMM"

SEE PAR "NNNNNNNNNNNNNNNNNNNNN"

SEE PAR "OOOOOOOOOOOOOOOOOOOOO"

SEE PAR "PPPPPPPPPPPPPPPPPPPPP"

SEE PAR "QQQQQQQQQQQQQQQQQQQQQ"

SEE PAR "RRRRRRRRRRRRRRRRRRRRR"

SEE PAR "SSSSSSSSSSSSSSSSSSSSS"

SEE PAR "TTTTTTTTTTTTTTTTTTTTT"

SEE PAR "UUUUUUUUUUUUUUUUUUUUU"

SEE PAR "VVVVVVVVVVVVVVVVVVVVV"

SEE PAR "WWWWWWWWWWWWWWWWWWWWW"

SEE PAR "XXXXXXXXXXXXXXXXXXXXX"

SEE PAR "YYYYYYYYYYYYYYYYYYYYY"

SEE PAR "Z

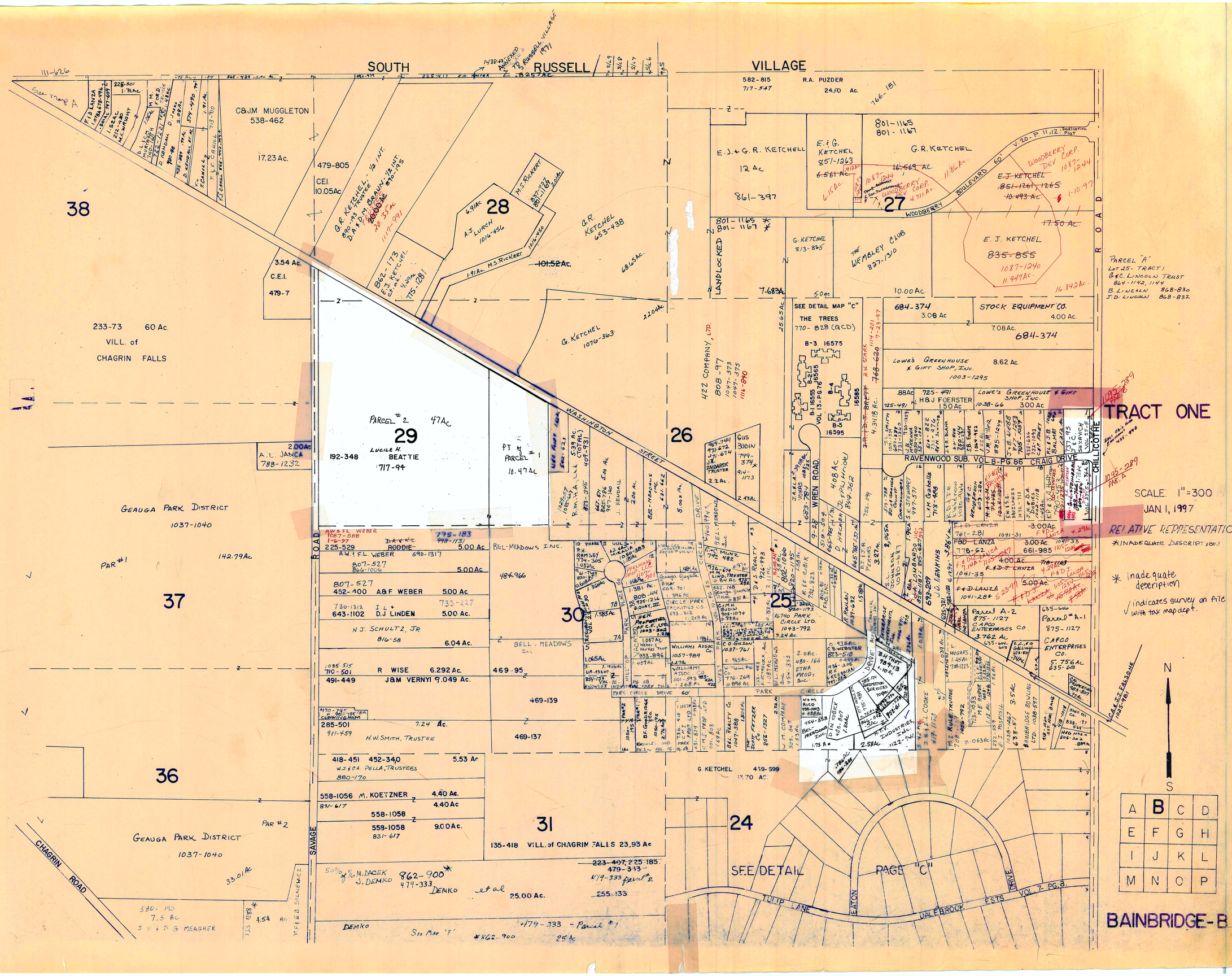

SOUTH RUSSELL VILLAGE
TRACT ONE
SCALE: 1"=300
JAN. 1, 1997
RELATIVE REPRESENTATION
*INADEQUATE DESCRIPTION
* Inadequate description
√ indicates survey on file with tax map dept.
BAINBRIDGE-B
SEE DETAIL PAGE "C"
SEE DETAIL MAP "C"
THE TREES
WASHINGTON STREET
WOODBERRY BOULEVARD
CHILLICOTHE ROAD
CHAGRIN ROAD
SAVAGE ROAD
WREN ROAD
CRAIG DRIVE
RAVENWOOD SUB. VOL. 8-PG. 86
TULIP LANE
EATON DRIVE
DALEBROOK ESTS VOL. 7-PG. 8
PARCEL "A"
LOT 25 - TRACT 1
G&C. LINCOLN TRUST
B. LINCOLN
J.D. LINCOLN
C&JM MUGGLETON
538-462
17.23 Ac.
479-805
CEI
10.05 Ac.
G.R. KETCHEL
653-438
101.52 Ac.
A.J. LURCH
1016-456
M.S. RICKERT
G. KETCHEL
1076-363
E.J. + G.R. KETCHELL
12 Ac
861-397
E. & G. KETCHEL
851-1263
G.R. KETCHEL
801-1165
801-1167
E.J. KETCHEL
835-855
1087-1240
11.947 Ac.
17.50 Ac.
THE WEMBLEY CLUB
827-1310
10.00 Ac.
684-374
3.08 Ac
STOCK EQUIPMENT CO.
4.00 Ac.
7.08 Ac.
684-374
LOWE'S GREENHOUSE & GIFT SHOP, INC.
8.62 Ac.
1003-1295
H&J FOERSTER
1.50 Ac
LOWE'S GREENHOUSE & GIFT SHOP, INC.
1038-66
3.00 Ac
3.54 Ac.
C.E.I.
479-7
233-73
60 Ac.
VILL. of CHAGRIN FALLS
PARCEL #2
47 Ac
LUCILE H. BEATTIE
717-94
192-348
PT of PARCEL #1
10.47 Ac
2.00 Ac
A.L. JANCA
788-1232
GEAUGA PARK DISTRICT
1037-1040
PAR #1
142.79 Ac
225-529
RODDIE
5.00 Ac
A.W. & F.L. WEBER
690-1317
807-527
5.00 Ac
452-400
A&F WEBER
5.00 Ac
643-1102
D.J LINDEN
5.00 Ac.
N.J. SCHULTZ, JR
816-58
6.04 Ac.
710-501
R WISE
6.292 Ac.
491-449
J&M VERNYI
9.049 Ac.
469-95
469-139
469-137
285-501
7.24 Ac.
H.W. SMITH, TRUSTEE
418-451
452-340
5.53 Ac
W.J. & CA. PELLA, TRUSTEES
880-170
558-1056
M. KOETZNER
4.40 Ac.
4.40 Ac
558-1058
558-1058
9.00 Ac.
831-617
135-418
VILL. of CHAGRIN FALLS 23.93 Ac
25.00 Ac.
479-333 - Parcel #1
25 Ac
GEAUGA PARK DISTRICT
1037-1040
PAR #2
33.01 Ac
580-195
7.5 Ac
J.F. & S.G. MEAGHER
4.54 Ac
G. KETCHEL
439-699
13.70 AC.

SOUTH RUSSELL VILLAGE

625-1263 EXHIBIT B - PAGE 1 - PARCEL 1

CONGREGATIONAL-DISCIPLES CHURCHES OF CHAGRIN FALLS FEDERATED, INC. 1039-553

PAR #1

PAR #2

Paddlers Towne Inc. 505-102 5A

1039-553

FELLOWSHIP BIBLE CHURCH 6.544 Ac.

751-104

S-L E&C Perfetto 633-752

LAKE ASSOC. BLOCK "B" 1100 R. 745-1249

LAKE IN THE WOODS BLOCK "A" 1023 R.

B.C. HUNTER 782-1003 2A.

8. 5.0194 Ac E.S.& G.A. SCHRIVER 1001-339

R.& D. ROGEL 842-445

D.S. BARNHISER 828-418

5.0093 Ac.

7.3595 Ac.

5.1679 Ac. T.M. HOPKINS 854-1083 913-604

5.0025 Ac.

5.0162 Ac. J.J. & P.A. SPOTH 1007-993

5.0955 Ac. 1007-993

5.01 Ac

M.O. TROFATTER 1082-245

553 Ac. VACATED 5-7-96

EAGLEWOOD TRAIL 60' FOREST TRAILS V. 17 P. 100

CRAIG DRIVE VOL. 7 - P 21

CHILLICOTHE ROAD

LAKE IN THE WOODS SUBDIVISION

BIRCHBARK GROVE

MISTY LAKE GLEN

BLOCK "C" RECREATION AREA

LAKE IN THE WOODS ASSOC. 745-1249

VOL. 12 - PG. 9

BAINBRIDGE HEIGHTS PLATS VOL. 7 - PG. 21

151-680-82-84

45.53A

125 A.

100 A.

10.17 Ac. F&A. WOOD

12 Ac.

W.J.C. TOTH 580-1074

20.38 AC. G.H. BARD, TRUSTEE 833-315 1009-292 1019-567

23.71 A.

28.18 A.

WARRENSVILLE CENTER ROAD

P.H. ENGLISH - 1-16-83-59 - LM 748-848

P.H. ENGLISH INC. - 7-16-87-36 - LM 747-08

P.H. ENGLISH INC. D.B.A.P.H. ENGLISH ESTATES INC. S/L 135 - 742-64

P.H. ENGLISH INC. - 7-11-89 - S/L 18 - 748-890 (S/L 25-748-842)

WESTCHESTER ESTATES INC. - 6-20-90 - S/L 27 742-1276 - (742-1278)

LAKE IN THE WOODS INVESTMENT CORP. S/L 124 - (747-941 & 124)

P.H. ENGLISH, INC. 744-1935 S/L 125 - (747-941 & 124)

WESTCHESTER ESTATES INC. - 744-64

THE TREES CONDOMINIUM SEE MAP B VOL 13 - P 76-77

BUILDING 1 - 16555	UNIT	BUILDING 2 - 16565	UNIT	BUILDING 3	16575	UNIT
1-A H.S. Herzog	810-1243	2-A T.R. McGUIRE	840-426 1040-254	3-A	Y.M. PARATTO	808-524
1-B ~~E.P.S. HUDSON~~	907-520 1105-746	2-B ~~C.S & R.M. JACOBS~~	901-1239	3-B	E.C & T.D. SMITH	1000-1103
5-94 E. ROMAIN						
1-C ~~A. GERM~~ M.R. MULDOON	~~859-1050~~ 1118-127	2-C J.I. & M.J. PEARCE	876-686	3-C	J.M. HARTMAN	1063-489
1-D L.V. ATCHSON	667-728	2-D D.A. ABRIANI	1024-1219	3-D	J.E. TUTOLO	909-954
1-E D. BARTOSHEK	818-220	2-E C.A. HOLLEY	876-1231	3-E	J.M. DeBESIS	1041-1230
1-F D.J. LANZA	806-740	2F L.A. KUCERA	773-1185	3-F	J.R. GERL	1077-651
1-G J.R. BREDIGER	982-567	2-G J.A. FORD	952-898	3-G	~~N.J. BURGESS~~ ~~L.G. BUETNER~~	~~974-483~~ 1088-638
1-H ~~J.A.~~ BOYD	1015-839	2-H M.A. & J.J. SZELL	679-178	3-H	S.J. SANSILO	-1073-263 1076-909

BUILDING 4	16585	UNIT 4	BUILDING 5	16595	UNIT 5
4-A J. Morris	669-431		5-A R.J. TAYLOR	883-413	
4-B E.J. SHOUPE	947-2/8; 966-10		5-B A.J. & O.C. PALISKY	1022-637	
4-C C.L. SCHNEIDER	917-240		5-C T.F. & M. HAINES	898-242	
4-D ~ D.R. WANEN	736-105		5-D ~ Ronald Bottles (TRUSTEE)	1031-1676 748-769	
4-E ~ E.E. & A. DOONEY	734-739		5-E R&D UNDERWOOD	667-369	
4-F ~ M.F. MECKLER	774-452		5-F H.E. & J.W. O'LEARY	678-12 678-10	
4-G ~ J.L. ORTNER	740-925				
4-H ~ M. SIEWIOREK	704-89				

LAKE IN THE WOODS 669-697 SL # 41, 43, 45, 47, 51, 53, 54, 58 60, 62, 63, 65, 67, 75, 77, 79 83, 85, 87, 89, 91, 93, 95, 97, 99, 101, 103, 109, 111 113-116

WOODED OUT ENGINEERING 669-697 SL 42 44 46 50 52 54 56 58 60 62 64 66 68 70 72 74 76 78 80 82 84 86 88 90 92 94 96 98 100 102 104 106 108 110 112 114-117

HUDSON-GARDEN INC. 669-701 SL # 71, 73, 104, 118

SCALE 1" = 300'

JAN. 1. 1997

TRACT ONE

EATON'S DALEBROOK ESTATES VOLUMN 7 PAGE 8

LOCATED ON MAP B

US 422

G. KETCHEL 469-699 13.7 A.

J. KETCHEL 509-94 512-1040

EATON DRIVE 60'

TULIP LANE 60'

TULIP LANE 80'

CHILLICOTHE ROAD

√ indicates survey on file with tax map dept

* Inadequate description

√ Indicates survey on file with tax map dept.

RELATIVE REPRESENTATION

A	B	C	D
E	F	G	H
I	J	K	L
M	N	O	P

BAINBRIDGE-C

SOUTH RUSSELL VILLAGE

TRACT ONE

TOWNSHIP 25 N

RANGE 2 E

AUBURN

SCALE: 1"=300'

JAN. 1, 1997

N

STAFFORD ROAD

LAKE IN THE WOODS

WOODS TRAIL

WILDERNESS PASSAGE

MOCCASIN RUN

SUQUAMISH TRAIL

SUQUAMISH TRAIL NORTH

SUQUAMISH TRAIL SOUTH

SUQUAMISH TRAIL EAST

HASKINS ROAD

SUNNYDELL ROAD

15

6

5

4

14

7

13

8

12

9

2

3

K.J. LENGEL
771-171

E.F.V. SEMINARO
828-433

L.F.S. JAROS 984-407
30.73 Ac.

K. PAPP
399-389
750-1228
4.00 Ac.

J.P. & J.M. BLECHSCHMID
1039-1107
43.23 Ac.

G.J. + F.C. FLAHERTY
697-1153
732-317
33.883 Ac.

THE THERAPEUTIC RIDING CENTER
1057-1093
44.70 Ac.

D.S. RODGERS
910-1261

M & D.R. LUKAS
718-866

J.M. & M.A. TAKACS
460-114 Par #1
637-711

N.E.G. DAVIES
424-38
12.50 Ac.

J.R. & D. BAINSKELLE
562-507
733-184
12.50 Ac.

M.E.G. DAVIES
484-422
12.50 Ac.

D.L. DRAVECZ
853-357
12.5 Ac.

J.J. O'NEILL
1059-430
Par #1 5.20 Ac.
Par #2 5.01 Ac.

C.D. WARFIELD, JR.
723-10.4
769-1114
2.50 Ac.

W.E. & D.J. TAKACS, CO-TRUSTEES
19.09 Ac
1016-281

D/M TAKACS 732-1194
512-172
2.60 Ac.

R.O. MORAVEC & H.A. NOVY
133.50 Ac.
550-15
927-1117

W.E. & D.J. TAKACS, CO-TRUSTEES
Par #2
1016-193
12.33 Ac.

R.E. WHITMORE
811-1091
1.584 Ac.

B.M. & S.A. STORAS 91
758-1074
1.584 Ac.

J.J. & L.J. MASON
943-842
1.584 Ac.

M.H. & J.B. MITCHELL
1053-651
1.584 Ac.

P. & C. BONGIOVANNI
811-983
1.593 Ac.

H.C. STANLEY
808-1263
1.571 Ac.

M.G. & R. SHAFFER
972-976
2.378 Ac.

K. & P.A. RINZE
886-169
2.372 Ac.

A. & J.T. SCHNEIDER
971-1178
2.003 Ac.

D.J. & T.L. JONES
771-1213
2.497 Ac.

R. TRAVERSARI
902-373
2.498 Ac.

P.H. & K.M. MEYERS
749-942
1.996 Ac.

E.M. & S. KRAUS
879-871
2.032 Ac.

R.C. & C.M. FETSKO
745-671
1.871 Ac.

P.L. HERBST
746-157
1.677 Ac.

F. & J.C. DABBE
1049-1232
1.677 Ac.

N.I. STEINBERG
1069-1123
1.591 Ac.

S.F. & L. JAROS
748-850
1.722 Ac.

J.H. & J. FOSTER
768-641

J.E. & F.H. REGER
779-915

L.H. FISHER
769-772

R.A. & T.R. WOLFE
153-1035

J.R. SUKIS
746-551

K.A. & S.S. KING
762-333

L.E. & D.D. BUCHANAN
763-1205

J.A. & J.O. PRICE
912-174

O.D. & K. HARRELL
871-270

M.G. & R. SHAFFER
972-976

J.M. & M.A. TAKACS
460-114 Par #1
637-711

M.H. & J.K. CLEAVER 99
996-57

M.K. MATHE
760-881

K.B. & D.S. BUDD
756-1680

L.T. & M.COX
946-569
1.958

E. & K. LOVICH
706-474

D.F. & S.A. CLARK
758-1028
1.832 Ac.

G.H. & J.J. LEVINE
766-546
1.737 Ac.

D.H. & M.C. STRAUCH
886-487
1.660 Ac.

P. & S. JERKOVITZ 92
761-151
1.584 Ac.

J.P. & M. VALVODA
799-351
1.581 Ac.

J.L. & L.C. MCKNIGHT
870-683
886-832
2.017 Ac.

K. & K. WACZEK
967-323
1.789 Ac.

M.A. & T.R. VOHO
1067-510
1.515 Ac.

R. & F. FRASZ
1.500 Ac.

L.T.A. MAURER & F.V.G.M. DEMAURER
999-G
1.607 Ac.

R.L. & C.R. THOMPSON
1028-474
1.602 Ac.

W.H. CORTEN
754-109
1.689 Ac.

A.T.K. WOLFE & S.E. RUDOLPH
868-425
M. 118-382
1.735 Ac.

C.D. & M.A.M. STEINER
1046-359
1.504 Ac.

R.C. KWACZEK
750-169

L.F.S. JAROS
206-529

38.42 Ac.

J.D. & B.J. STEARNS
769-15
2.143 Ac.

K.A. VEEGES
882-1071
1.573 Ac.

J.T. & J.M. MCCARTHY
1.515 Ac.

C. & A. MACKAY
750-716

J.W. & K. KOENIG
1.748 Ac.

M.G. & H.J. STOKES
1.732 Ac.

J.T. & J.M. MCCARTHY
1.515 Ac.

J.W. & K. KOENIG
1.748 Ac.

C. & A. MACKAY
750-716

J.M. & M.A. TAKACS
460-114 Par #1
637-711

J.M. & L.A. CHURCH
765-947

T.D. RUTLAND
791-1159

A.J. & P.A. DEANDER
1.24 Ac. 1080-1020

E.J. & M.E. BRAUNING
1015-511

K.A. & M.E. BRAUNING
1.500 Ac.

K.A. & M.E. BRAUNING
1.500 Ac.

HOPE ASSEMBLY OF GOD
1.500 Ac.

E.J. & M.E. BRAUNING
1.500 Ac.

E.J. & M.E. BRAUNING
1.500 Ac.

E.J. & M.E. BRAUNING

45

44

42

43

35

34

5

2

3

4

J.M. ELLERIN CO. TRUST LPA
PARCEL # 5
949-1400
(Sc. 478-375)

Y. MARKOVICH
857-829

R.J. & C.M. ORBEN
943-697
5.21Ac.

R.M. SCHWARTZ TRUSTEE
945-805
927-617 927-621

C & C HOWARD
723-542
8.023 Ac.

D.L. JOYCE
1035-130
25Ac.

T.J. & C. PITTS
1101-698
PAR #1
8.32Ac.

T.J. & C. PITTS
1101-698
PAR #2
7.0Ac.

L. M. PITTS
1101-687
205-337
7.0Ac.

R.L. ZEPP
714-475
45.9 AC

J. & M. ALTHANS
602-1244
23.002 AC

3/ Ac.
807-773

J.L. & J.A. AUKERLEY
811-0133
899-101
5.0Ac.

1135-125
1135-154
CHAGRIN RAVELANDS CONSERVANCY

P.R. MENZIES & P.R. KELLER
771-280
786-2346
4.0Ac

STRAWBERRY FIELDS 223 MB.

R.P.C. DeMARCO
809-1281

VACATED S/L
949-209
949-212
953-1104
953-1108
953-1111

M.J. ZINSALE TRUSTEE
5Ac

R. ORIELLA
190' H. 177Ac.

L.F.R. ORIELLA
1001-342

K. ROSE
891-132
918-485

G.I.E.C. Inc.

T. & R. SWANEY II
1524-274
1.513 Ac.

J & D GRIMM
661-80

R.P. & A. McKENZIE
590-229
1.731 Ac.

T. & R. SWANEY
1524-274
1.513 Ac.

J.C. THALMAN
H.J. RICHEY
743-726
3.44Ac

T.A. BUSCH
820-766
2.065 Ac.

A.J. STARZOMSKI
679-722
2.05 Ac

T.J. STAZOWSKI
619-174
1.92 Ac

M.J. VITALE
749-1034
2.45 Ac

M. & M. SMOCK
1032-210
2.5385 Ac

V. & K. OPASHAR
810-808
1 THAC.

REC. FETTERMAN
2.43 Ac.
828-324

R.H. & C.J. FETTERMAN
1020-1134
2.75Ac.

R.W. III & C.L. MILLER
993-749
2.670Ac.

M.J. & J.E. GIEL
709-258
722-1199
2.1209Ac

M.J. & J.E. GIEL
709-258
722-1199
8.2753Ac.

MT. ZION FELLOWSHIP OF THE BRETHREN
1086-1209
.03Ac. UNPLATTABLE

R.E. BERRIS, JR
931-776

V & P Mersol
705-34
47.29 Ac.

PARCEL #1
BAINBRIDGE RIVER DEVELOPMENT INC
373-201

PARCEL #1
373-201

BAINBRIDGE RIVER DEV. Inc

2
373-201

3
pcnal #2
161.30Ac

4
109.70Ac
~~47.5 Ac~~

5
CANYON LAKES COLONY Co
822-932-941
169.30Ac
PARCEL #1

PARCEL C
8.8Ac
822-932
CANYON LAKES COL. Co

B.A. & I. SCHMIDT
1010-01
38.05Ac

PARCEL #1
373-201

B.A. SCHMIDT
1010-01

B.E. JOHANNS
1449-158

B.E. JOHANNS
1449-158

M.L. & C.M. COHEN
1111-1268
7/3/97

G.P.M.E. WASHABAUGH
808-496
6.76 Ac.
1222-17

R. KORFHUT
810-472
8.55 Ac.

D.E. NICHOLSON & L.A. CATHAN
1061-677
4.05Ac.

REAKT
628-159
4.28Ac.

R.J. & M. HOWARD
882-29
T332-238
4.00Ac.

D.V.E. DEFLY
1049-661

M.F. BLUSO
825-706
2.42 Ac.

T. DUNN
703-512
5.56Ac.

S.A. JOHNSON & WIFE
1085-750
5.56Ac.

W+L SCHLEIDT
593-155

ATTILA F. SEGEDY, JR. & ANNE E. SEGEDY
524-190
3.917Ac.
676-333
A.E. SEGEDY, JR.
3.041 Ac.

A. SEDEDY
661-110

J.C. & L.K. KENICK
427-454
4.45Ac.

D.E. & B.E. OLSEN
666-1056

M.F. & P.J. Van Barcke
1002-92
2.1Ac

W.F. & J.G. MILLAN
1007-1254
2.05Ac

W.M. HEGARTY & M.D. CONLEY
1003-310
2.05Ac

R.L. & D.J. SHAFFER
999-349
2.05Ac

M.F. & P.J. Van Barcke
1002-92
2.1Ac

W.M. HEGARTY & M.D. CONLEY
1003-310
2.05Ac

R.L. & D.J. SHAFFER
999-349
2.05Ac

M.F. BLUSO
613-462
3.12 Ac.

M.F. BLUSO
735-982
3.736Ac.

FSB, LLC
1182-1232

R.M. SMECO & P.J.A. MERVIS
884-839

R.D. & K.H. SICKLING
1025-1290

M.F. BLUSO
661-89
J.F.M. BLUSO
1.83Ac

M.F. BLUSO
661-89
J.F.M. BLUSO
1.83Ac

S.M.D. Jr. & N. BLUSO
7.36Ac

S.M.D. Jr. & N. BLUSO
5.01Ac

S.M.D. Jr. & N. BLUSO
5.01Ac

R.D. & K.H. SICKLING
1025-1290

S.M.D. Jr. & N. BLUSO
5.01Ac

R.D. & K.H. SICKLING
1025-1290

S.M.D. Jr. & N. BLUSO
5.01Ac

R.D. & K.H. SICKLING
1025-1290

E. SMELIK
478-256
4.151 Ac.

J. HORVATH
722-1280
3.09Ac.

J.L. PARKO
898-253
3.023 Ac.

Northern B. Ohio Cellular Telephone Co
1-24-97
741-511
New Par (Old Airtouch Cellular)
1068-559
8876 Ac

H. SLODOV
1108-1123
SMELIK
478-256

R.L. & L.A. HEIMAN
728-668

W.P. FISHER & S. STRICKLAND
1000-360
2.06A

S. FUGEDY
974-485
4.409 AC

S. FUGEDY
856-1315
985-27
5.174

S. FUGEDY
874-360
985-27
5.72Ac.

N. & S. KINNETT
976-399

P.G. SACK
990-728
5.18

S. & J. SEMAN
831-328
5.178

5.172 Ac
835-805
D.M. STUPICA

E.M.F.L.L. HARTZ
1099-111
5.0 Ac.

5.52Ac

F.H.F.R.B. TIFFEL
925-430

D.M. CASTRO & wife
1102-479

5.05

714-475

45.9 AC

R.L. ZEPP

D.A.K. ISBYCH
727-562

T.A. KREISA
623-877
2.57 Ac.

3 STAL

J.M. & L. CHADWICK
1030-931

671-320
6.23 Ac.
492-248

AB. STRAKA
845-457

R.C. & J. GALLETTA
754-705
1 THAC.

C.E.I. 498-681
.03Ac. UNPLATTABLE

8.2753Ac.

GRADUAL & COMM. 563-928

84.248 AC.

1600 ± DIA. NAT. GAS

1988.79'
TO NORTH MASON

CHAGRIN RIVER ROAD

11.37Ac 553-955

422
STATE

SCALE 1" = 300'
JAN 1, 1997
RELATIVE REPRESENTATION

√ indicates survey on file with tax map dept.

*807-449: The 2nd parcel in this deed is questionable

BRAYTON TRAIL SUB (PLAT'D 815-174)

CANYON LAKE COLONY HOMEOWNERS MASTER & OPEN SPACE ASSOC. 6.672Ac. 1088-1285

TRACT ONE

TRACT TWO

CANYON LAKES COLONY Co. 1036-9

ALL LOTS & PARCELS 24-70 #6

8.72Ac

10.21 Ac.

OPEN SPACE

CANYON LAKE COLONY SUB #1

VOL 17 PG 64 (SUB #1)

VOL 20 PG 18-19

VOL 22 PG 18

PAGE 18-18-19

PARCEL C
8.8Ac
822-932
CANYON LAKES COL. Co

E
A B C D
E F G H
I J K L
M N O P

BAINBRIDGE E

SCALE 1"=300'
JAN 1, 1997

TR. ONE
TR. TWO

BAINBRIDGE - F

Indicates survey on file with tax map dept.

*INADEQUATE DESCRIPTION
RELATIVE REPRESENTATION

A	B	C	D
E	F	G	H
I	J	K	L
M	N	O	P

MATCH LINE

SEE MAP "E"

SEE MAP "C"

SEE MAP "F"

SEE DETAIL

COUNTRY LANE ALTERATION PLAT VOL. 20-76

BRIDGEWAY ESTATES ~ V. 19 - Pgs. 46 to 48 (Re-recorded V. 19 P. 101)

CANYON LAKE COLONY HOMEOWNERS ASSOC. 822-1160

CANYON LAKE COLONY SUB. #1

CANYON LAKE COLONY SUB. #2

CANYON LAKES COLONY CO.

EDWARDS SILICA CO.

H.A. EDWARDS SR. 810-1063

EDWARDS SILICA, Inc. 986-180

STATE HIGHWAY VOL 20-P 18

CANYON LAKE DRIVE 60'

BRIDGEWAY DRIVE 60'

HIDDEN POINT DR. 60'

WOODMERE DRIVE

WOODLAND PARK DRIVE

LUCERNE PARK

OVERLOOK DR.

MAPLE DR.

SUNSET DRIVE

SUMMIT DRIVE

RICKSPRING DR.

VALLEY DR.

LAKE DR.

WESTHILL DR.

LUCERNE DR.

TREETOWER DR.

TRAUMORE DR.

MILBROOK DR.

CHAGRIN ROAD

CHILLICOTHE ROAD

NORTHVIEW DR.

FLINTLOCK TRAIL

LAKESEDGE TRAIL

CANYON LAKE COLONY TRAIL

Eaton's Dalebrook Estates - See inset P9 C

Lake Lucerne Subdivision

LAKE LUCERNE PLATBOOK 2 Pg 21-24 Side 2T

Twin Lake Park Subdivision No. 1 Vol. 8 Pg 90

J.J. Hostetler Subdivision No. 1 Vol. 8 Pg 90

BD & J.A. Kocsis 1133-846

#2

#3

Parcel I

Parcel II

Parcel III

Parcel IV

Parcel V

Parcel VI

Parcel VII

Parcel VIII

Parcel A

Parcel B

Parcel C

Parcel J

PARCEL #1

PARCEL #2

PARCEL #3

PARCEL #4

PARCEL #5

PARCEL #6

PARCEL #7

PARCEL #8

PARCEL #9

PARCEL #10

PARCEL #11

PARCEL #12

PARCEL #13

PARCEL #14

PARCEL #15

PARCEL #16

PARCEL #17

PARCEL #18

PARCEL #19

PARCEL #20

PARCEL

#1. LOT 12 443-823 T. & A. Balduc

NOTICE

NEW MAP PAGES QNW, QNE, QSW, & QSE; WILL GIVE MOST CURRENT TANGLEWOOD INFORMATION

SCALE 1"=300'
JAN. 1, 1983

TRACT ONE
TRACT TWO

TANGLEWOOD #4

233- W. & P. Neuenschwanden III
234- P. & E. Dillenmuth, Jr.
237- R. & B. Beamott
238- D. & E. Creamen
239- C. & Foster
240- Signet Homes, Inc.
241- C. Mauten
242- Signet Homes, Inc.
243- S. & P. Steginoff
244- E. & M. Pulford, Jr.
245- J. Bob Homes, Inc.
246- " " "
247- G. & R. Tenen
248- R.D. McIntire
249- C. & F. Miller
250- Signet Homes, Inc.
251- D. & J. Sorenson
252- M. & J. Kostelnik
253- T. & J. Kenn
254- G.L. Stankus
255- R. & J. McGrath

TANGLEWOOD #5

145- R. & B. Munnay
146- J. & B. Rollin
147- D. & J. Cilley
148- W. & D. Bontken
149- A. Passalacqua
150- R. & E. Ettingen
168- M.A. O'Neill
169- R. & B. Moss
170- J. & S. Pease
171- P. Sanford
172- W. & R. MUNDAY, Jr.
173- R. & J. Banks
174- G. & P. Lease
175-
176- Jay Homes, Inc.

495- 566	
516- 66	
509- 895	
512- 263	
508- 367	
491- 129	
502- 856	
491- 131	
505- 873	
505- 452	
496- 859	see "Q"
496- 861	
505- 146	
519- 239	
508- 959	
491- 135	
515- 310	
486- 863	
508- 230	
501- 822	
492- 90	
501- 429	
629- 288	
495- 248	
508- 42	
508- 58	
505- 406	
516- 125	see "Q"
515- 270	
513- 53	
512- 160	
519- 404	
515- 266	
502- 781	
562- 487	

TANGLEWOOD #1

1. W. & R. Prendergast	621- 352
2- R. & M. Althans II	463- 660
3- D. & M. Kester	559- 1381
4- S. Matt	615- 1215
5- R. Novak & D. Mittler	607- 605
6- R. Jones	480- 654
7- F. & A. Covarrubias	484- 268
8-	
9- R. & D. Hind	591- 44
10- L. & R. Lechner	576- 182
11- D. & D. Peterson	599- 1219
12- J. & D. Chok	480- 548
13- E. & G. Harmon	542- 1382
14- H. & J. Byard	553- 275
15- P. & A. Lamont	569-360, 364
16- C. & C. Giovanni	601- 564
17- L. & J. Lynn	470- 98
18- J. Fruchter	477-186, 500, 559-52
19- D. & J. Wagner	486- 738
20- H. & L. Lempke	559- 1104
21- A. & J. Silbigey	550- 362
22- Jay-Jay Homes, Inc.	597- 60
23- Jay-Jay Homes, Inc.	597- 727
24- R. & E. Knames	485- 447
25- J.C. Wick	509- 822
26- C. & M. Monell	501- 1023, 35
27- J. & B. Buechel	524- 181
28- J. & A. Leonetti	603- 394
29- W. & F. Jones	482- 853
30- H. & S. Anderson	551- 730
31- R. & M. Martin	542- 597
32- C. & G. steverding	523- 744
33- W. & G. Gonbett	496- 382
34- A. & M. CAMI	566- 1197
35- T. & M. Fleming	551- 778
36- E. & D. Schmidt	611- 1216
37- JOHN D. & MARC. FRASER	776- 865
38- R. & S. Knaben	538- 968

55- D. & E. Colin	478- 577
57- R. & S. Marchant	495- 289
58- D. & V. Violetta	629- 93, 1138
59- M. Ritchie	480- 162
60- P. & J. Christ	477- 961
61- B. Steele	506- 809
62- W. & G. RODGERS	491- 479
63- L. & A. Hindereicheid	665- 645
64- Cuyahoga Sav. Assoc.	496- 425
66- M. & C. Cipriano	478- 409
66- F. & M. Neap	484- 417
67- L. & J. Bunyan	485- 368
68- E. & D. Tesben	509- 395
69- J. Givens	568- 1288
70- M. McGinnis	480- 116
71- C. M. ULLSTAD	485- 823
72- W. & M. Lyda	470- 552
73- P. & V. Tiefel	482- 834
74- M. Bixler	482- 58
75- J. & M. Mockler	482- 783
76- E. & J. Bestel	492- 234
77- C. & M. Evans	496- 731
78- J. & J. Ebenly	477- 716
79-	
80- A. & H. Tomsic	509- 6
81- J. Schill	470- 368
82- R. & L. Johnson	513- 830
83- D. & M. Guillan	505- 499
84- J. & J. Browne	513- 641

SEE "Q"

√ indicates survey on file with tax map dept.

* Inadequate description

JAN. 1, 1997

RELATIVE REPRESENTATION

A	B	C	D
E	F	G	H
I	J	K	L
M	N	O	P

BAINBRIDGE-G

SCALE 1" = 300'
JAN 1, 1997.

TRACT ONE
TRACT TWO

TOWNSHIP ROAD
HASKINS ROAD
WASHINGTON STREET
BITTERSWEET TRAIL
STOCKTON LANE VOL 13 PG 32
AUBURN ROAD
SNYDER ROAD
WOODACRE TRAIL VOL II PG. 34
BAINBRIDGE ROAD (South Auburn)

12
11
10
9
2
1
14
15

R.W. & J.J. HASKINS 775-841
463-117
R.W. & J.J. HASKINS 775-610 42 Ac
463-117
56 Ac
R.W. & J.J. HASKINS 775-841
THE CHAGRIN VALLEY ATHLETIC CLUB, INC 75.781 Ac 700-558
THE CHAGRIN VALLEY ATHLETIC 75.79 Ac
CANYON LAND DEVELOPMENT CORP. VOL 26-3 41A 3.02 Ac
CANYON LAND DEVELOPMENT CORP. VOL 26-3 40A 3.61 Ac
CVAC Acquisition Corp. 893-236 700-1419
THE CHAGRIN VALLEY ATHLETIC CLUB, INC 742-1019 3.299 A.
M.J., E.J. & F. Wisniewski
D. Leonard 815-830
J.S. & A.S. Mitchell 885-729
J.S. Neer 836-54
K.A. Kalogeras 613-583
J.W. & D.S. Jelsen 909-261
D.L. Pike 670-587
B.S.L. & C.K. Sparrow 1078-372
C.E. Smith & J. Kelly 979-954
W.J. & D.B. Anderson 918-143
F.C. Kerr 752-142
J.+D. Coppolo 703-208
J.+L. Wright 698-644
Baskerville 894-582
L. & R. Goldsmith 722-1012
G.E. & S.L. Holt 849-650
D. & M. Hedberg 687-611
J.J. & K.A. Deland 885-1080
L.J. & L.M. Vidros 777-1181
J.R. & M.K. Domo 821-326
D.K. & L.P. Clemmer 772-447
B. Mitchell & K. Boron 818-800
L. Oppedisano 856-172
Beyer Family Trust H.F. & P.B. Beyer, Co-Trustees 220-348 909-684 5.63 Ac.
$974-50
A. & M.E. Loysen 1133-1314 1014-948 13-16-99 Buckeye Excavating Co.
P. & J.A. Flanagan 12 A.
B. Williams 732-1320
E. Pavesky 895-232
J.L. Kish 734-1381
723-1113 Alador Kennels, Inc.
M. Molnar & E. Pedrock 993-771
C. & P. Galeti 2.63 Ac. 842-723
J. Sowell & J. Schell 795-296
Parcel #1
Parcel #2
M.C. Post - 1/2 Int. W.H. Post - 1/2 Int. 617-820 892-267 892-269
George County Public Library 812-907
Washington Post Subdivision #1 Vol. 11 p. 71
P.H. Brassfield 948-1317 3.102 A.
D.E. & H.L. Flowers 1070-677 3.079 A.
J.M. Bruckner 524-446 3.007 A.
C.T. Stamer & M. Gorge 977-446 988-251 1.787 A.
K.F. Hopkins 408-1020 2.0 A.
J.M. Bruckner 524-446 1.5 A.
J.M. Krueger 744-112 3.239 A.
J.M. Krueger 749-535 900-1204 3.239 A.
G.R. Smith 988-137 3.239 A.
L. Goldie 3.246 A.
740-713 842-26
T.G. & S.D. Wisniewski 953-167 S. 2.07 Ac 575.83
784-158
J.M. Krueger 744-1019 3.299 A.
M.H. & E.R. Henderson 932-1105 3.299 A.
932-1105 3.011 A.
A.D. Sidley Inc 941-535
J.R. Sykes 2.0 A. 460-761
J.R. Sykes 2.0 A. 460-761
A. & T. Collura 952-1121
J. & R. Mullaney 841-109 3.018 A.
C.M. & S.H. Harris 1079-196 3.076 A.
J.J. & K.A. McEllen 913-375 3.011 A.
S.L. McHale 959-902 1041-196 3.538 A.
K.C. Maistros 1011-1294 3.753 A.
F. & R. Hunter 893-749 3.068 A.
S.P. Barbour 1026-809
S.J. Sutton 876-68 3.487 A.
J.J. & E.T. Hach 889-895
R.L.K. Llamas 1019-512 3.130 A.
J.C. Vol 18 Pg 89 3.266 A.
J.J. & I.P. Boland 1014-956 3.736 A.
5HA
P120 - Resubdivision 4.825 Ac
J. & L.M. Adams 890-999
B.D. Kocsis & M.A. Turchenec 901-51 1.7 A.
C.A. Bessette 887-442 1046-1218 1.5 A.
1134-1133 K.J. & C.L. Lauer
S.L. Lehmann et al 866-252 1.3 A.
2.49 A.
E.L. Vist 248-11 1.A.
D. Donsi 443-88 1.A.
F.M. Hood P.B. Hood 1033-281 1.5 A.
F.J. & M.S. Smith 765-355 1.A.
444-667 2.064 A.
444-669 2.964 A.
T.P. & K.S. Anders 979-818
F.M. & K. Sprute 362-810 4.71 A.
J. & D. Cappelli 703-208
J. & L. Wright 698-644
Baskerville 894-582
R.S. & K.L. Embrescia
J.S. & A.S. Mitchell 885-729
J.S. Neer 836-54
K.A. Kalogeras 613-583
J.W. & D.S. Jelsen 909-261
D.L. Pike 670-587
B.S.L. & C.K. Sparrow 1078-372
C.E. Smith & J. Kelly 979-954
W.J. & D.B. Anderson 918-143
F.C. Kerr 752-142
D.K. & L.P. Clemmer 772-447
B. Mitchell & K. Boron 818-800
L.J. & L.M. Vidros 777-1181
J.R. & M.K. Domo 821-326
D.L. & M. Hedberg 687-611
J.J. & K.A. Deland 885-1080
L. & R. Goldsmith 722-1012
G.E. & S.L. Holt 849-650
D.K. & L.P. Clemmer 772-447
B. Mitchell & K. Boron 818-800
L. Oppedisano 856-172
710-1151
732-1320
234-694 838-1132
B. Williams
P. & J.A. Flanagan 12 A.
A. & M.E. Loysen 1133-1314 1014-948 13-16-99 Buckeye Excavating Co.
$974-50 Beyer Family Trust H.F. & P.B. Beyer, Co-Trustees 220-348 909-684 5.63 Ac.
856-172 L. Oppedisano
935-1188 1.022 Ac.
935-1190 T.A. & E.J. Nine Trust 1024-245 3.05 7 Ac.
5.0 Ac.
5.0458 Ac.
D.A. & K.M. Steiger 897-359
959-1117 763-10 V.R. & M. Howard THE HOWARD FAMILY TRUST 937-1085 16.02 A. (10.61 Ac IN BNN)
5.0325 Ac.
5.0186 Ac.
G.M. & P.A. Sack 775-813 6.82 A.
G.W. Koltas 961-323, 325 15.08 A.
G.W. Koltas 961-323 325 5.53 Ac.
D.P. & D. Pfouts 709-348 6.703 A.
A.M.N. Nadeau & wife 624-716 2.01 A.
B. & R. Eckard 749-997 2.298 A.
F. & S.J. Nero 923-836 2.286 A.
Mac Rodney 589-625 981-333 2.1 A.
D.E. Mauls 586-1080 2 M. 724-206
D. Hamilton 302-100 2 A.
Board of Education Kenston 272-58 18 A.
Kenston Board of Education 565-721 467 A.
272-56 687 A.
S. & J. Murray L. Howard 513-436 29.32 A. 907-816
S. & J. Murray G. Howard 513-437 28.76
H.K. Howard 409-186 37.43 Ac
THE HOWARD FAMILY TRUST - 1/2 INT. 959-1108 977-907
731-203 R.E. Harris 1025-232 5.23 A.
THE HOWARD FAMILY TRUST H.K. Howard 409-186 10.61 A. 977-767 959-1115
F.I. & S.D. Zemlsic 933-1259 4.19 A. 92 A.
D.R.S. Van Curen 996-849
T. Fennell 447-1 932-164
P.E.P.S. Kroetzer 944-375
J.A. Lee 863-145 18 A.
444-1115 1.A.
J. Sowell 795-296 1.A.
J. & D. Cappelli 703-208
J. & L. Wright 698-644
Baskerville 894-582
R.S. & K.L. Embrescia
J.S. & A.S. Mitchell 885-729
J.S. Neer 836-54
K.A. Kalogeras 613-583
J.W. & D.S. Jelsen 909-261
D.L. Pike 670-587
B.S.L. & C.K. Sparrow 1078-372
C.E. Smith & J. Kelly 979-954
W.J. & D.B. Anderson 918-143
F.C. Kerr 752-142
D.K. & L.P. Clemmer 772-447
B. Mitchell & K. Boron 818-800
L.J. & L.M. Vidros 777-1181
J.R. & M.K. Domo 821-326
D.L. & M. Hedberg 687-611
J.J. & K.A. Deland 885-1080
L. & R. Goldsmith 722-1012
G.E. & S.L. Holt 849-650
D.K. & L.P. Clemmer 772-447
B. Mitchell & K. Boron 818-800
L. Oppedisano 856-172
710-1151
732-1320
234-694 838-1132
B. Williams
P. & J.A. Flanagan 12 A.
A. & M.E. Loysen 1133-1314 1014-948 13-16-99 Buckeye Excavating Co.
$974-50 Beyer Family Trust H.F. & P.B. Beyer, Co-Trustees 220-348 909-684 5.63 Ac.
856-172 L. Oppedisano
935-1188 1.022 Ac.
935-1190 T.A. & E.J. Nine Trust 1024-245 3.05 7 Ac.
5.0 Ac.
5.0458 Ac.
D.A. & K.M. Steiger 897-359
959-1117 763-10 V.R. & M. Howard THE HOWARD FAMILY TRUST 937-1085 16.02 A. (10.61 Ac IN BNN)
5.0325 Ac.
5.0186 Ac.
G.M. & P.A. Sack 775-813 6.82 A.
G.W. Koltas 961-323, 325 15.08 A.
G.W. Koltas 961-323 325 5.53 Ac.
D.P. & D. Pfouts 709-348 6.703 A.
A.M.N. Nadeau & wife 624-716 2.01 A.
B. & R. Eckard 749-997 2.298 A.
F. & S.J. Nero 923-836 2.286 A.
Mac Rodney 589-625 981-333 2.1 A.
D.E. Mauls 586-1080 2 M. 724-206
D. Hamilton 302-100 2 A.
Board of Education Kenston 272-58 18 A.
Kenston Board of Education 565-721 467 A.
272-56 687 A.
S. & J. Murray L. Howard 513-436 29.32 A. 907-816
S. & J. Murray G. Howard 513-437 28.76
H.K. Howard 409-186 37.43 Ac
THE HOWARD FAMILY TRUST - 1/2 INT. 959-1108 977-907
731-203 R.E. Harris 1025-232 5.23 A.
THE HOWARD FAMILY TRUST H.K. Howard 409-186 10.61 A. 977-767 959-1115
F.I. & S.D. Zemlsic 933-1259 4.19 A. 92 A.
D.R.S. Van Curen 996-849
T. Fennell 447-1 932-164
P.E.P.S. Kroetzer 944-375
J.A. Lee 863-145 18 A.
444-1115 1.A.
J. Sowell 795-296 1.A.
L.F. Henry 879-305 6.43 A.
735-47 D.M. & J.E. Batchelor
K.L. Samsonas 766-986 5.80 A. 905-343
J.J. Mesec & S.A. Mesec 1104-932 1096-768, 1272, 1274, 1276, 1278, 1280
THE FRANK DITRICH, JR. 259-299 TRUST 11.23 A. 730-688 967-1064
J. & C. Racic 1017-289
K. & G. Davidian 796-1180
R.A. & D. Pannetti 1037-669 347-97 1094-96 6 Ac
J. Mignogna 815-1247 1108-277 6-10-97 4.197 A.
R.W. & S.A. McKain 752-321 8.67 A.
W.C. & N.W. Swanson 798-811 2.491 A.
D.C. & M.A. Nicora 943-157 3.712
D. & B. Catlin 805-296 5.411 A.
M.L. Baker 805-294 5.888 A.
A. & S. Marra 769-137 4.399 A.
B.L. Begam 944-1205 972-679 4.533 A.
R.S. & J.W. Fant 1041-1104 2.888 A.
K.C. Andrus 713-997 2.50 A.
T.A. & Co Daddario 868-404 5.859
Tax Map Error
Parcel #1
Parcel #2
M.C. Post - 1/2 Int. W.H. Post - 1/2 Int. 617-820 892-267 892-269
George County Public Library 812-907
742-1019 The Chagrin Valley Athletic Club, Inc. 3.393 A.
3.726 A.
7.23 Ac.
Washington Post Subdivision #1 Vol. 11 p. 71
P.H. Brassfield 948-1317 3.102 A.
D.E. & H.L. Flowers 1070-677 3.079 A.
J.M. Bruckner 524-446 3.007 A.
C.T. Stamer & M. Gorge 977-446 988-251 1.787 A.
K.F. Hopkins 408-1020 2.0 A.
J.M. Bruckner 524-446 1.5 A.
J.M. Krueger 744-112 3.239 A.
J.M. Krueger 749-535 900-1204 3.239 A.
G.R. Smith 988-137 3.239 A.
L. Goldie 3.246 A.
740-713 842-26
T.G. & S.D. Wisniewski 953-167 S. 2.07 Ac 575.83
784-158
J.M. Krueger 744-1019 3.299 A.
M.H. & E.R. Henderson 932-1105 3.299 A.
932-1105 3.011 A.
A.D. Sidley Inc 941-535
J.R. Sykes 2.0 A. 460-761
J.R. Sykes 2.0 A. 460-761
A. & T. Collura 952-1121
J. & R. Mullaney 841-109 3.018 A.
C.M. & S.H. Harris 1079-196 3.076 A.
J.J. & K.A. McEllen 913-375 3.011 A.
S.L. McHale 959-902 1041-196 3.538 A.
K.C. Maistros 1011-1294 3.753 A.
F. & R. Hunter 893-749 3.068 A.
S.P. Barbour 1026-809
S.J. Sutton 876-68 3.487 A.
J.J. & E.T. Hach 889-895
R.L.K. Llamas 1019-512 3.130 A.
J.C. Vol 18 Pg 89 3.266 A.
J.J. & I.P. Boland 1014-956 3.736 A.
5HA
P120 - Resubdivision 4.825 Ac
J. & L.M. Adams 890-999
B.D. Kocsis & M.A. Turchenec 901-51 1.7 A.
C.A. Bessette 887-442 1046-1218 1.5 A.
1134-1133 K.J. & C.L. Lauer
S.L. Lehmann et al 866-252 1.3 A.
2.49 A.
E.L. Vist 248-11 1.A.
D. Donsi 443-88 1.A.
F.M. Hood P.B. Hood 1033-281 1.5 A.
F.J. & M.S. Smith 765-355 1.A.
444-667 2.064 A.
444-669 2.964 A.
T.P. & K.S. Anders 979-818
F.M. & K. Sprute 362-810 4.71

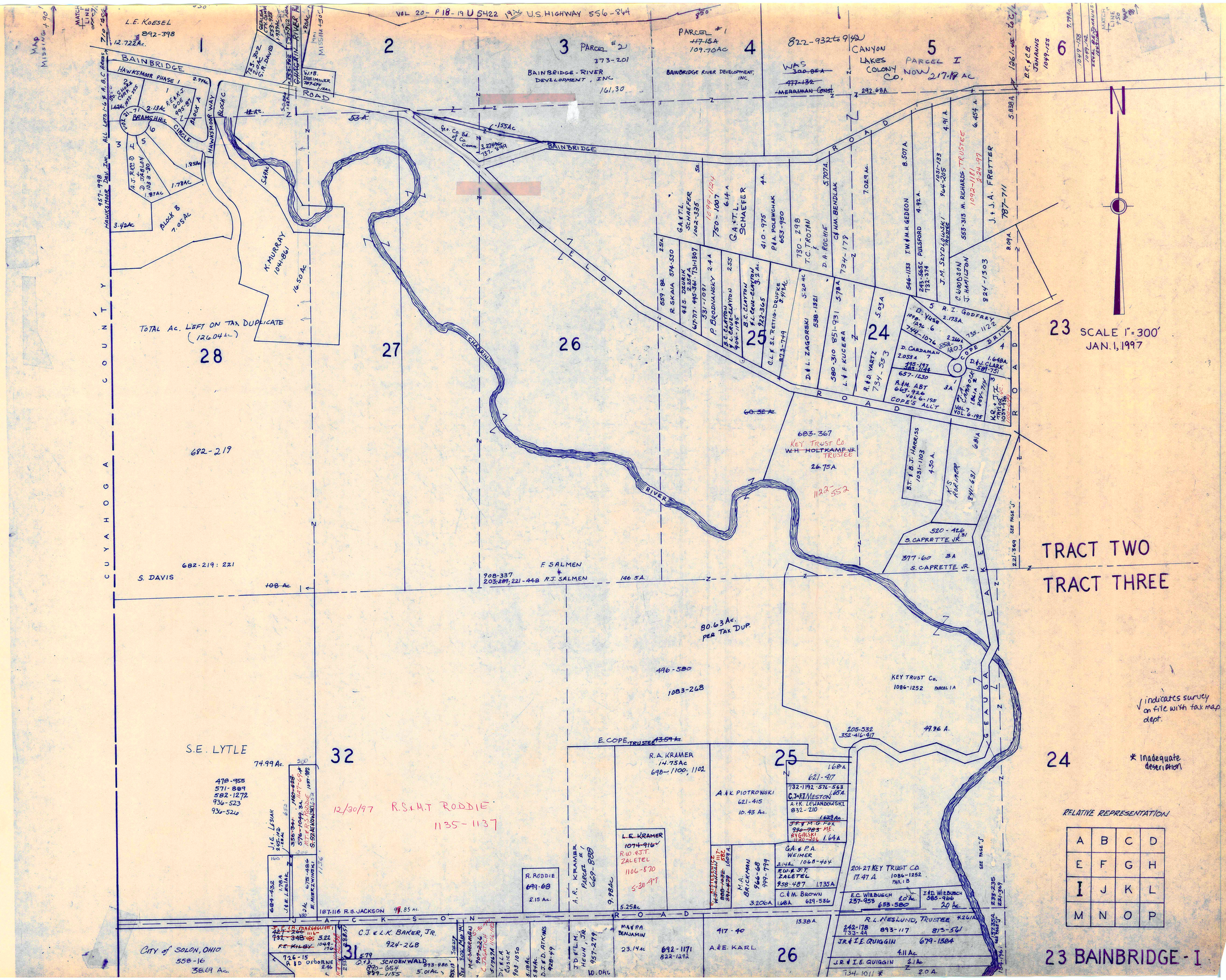
VOL 20 - P18-19 U 5422 1976
U.S. HIGHWAY 556-864
BAINBRIDGE ROAD
CHAGRIN RIVER RD.
HAWKSMOOR PHASE 1
HAWKSMOOR WAY
BRAMSHILL CIRCLE
BLOCK A
BLOCK B
BLOCK C
L.E. KOESEL
892-398
12.722Ac.
W.B. DREIMILLER
787-674
PARCEL #1
117-15A
109.70Ac
PARCEL #2
373-201
BAINBRIDGE-RIVER DEVELOPMENT, INC
161,30
BAINBRIDGE RIVER DEVELOPMENT, INC.
822-932 to 942
CANYON LAKES COLONY CO.
PARCEL I
NOW 217.18 AC
WAS 300.85A
477-132
MERRIMAN CONST.
292.68A
196.45' to C/L
B.F. & C.B. JOHANNS
1049-155
GA.&T.L. SCHAEFER
1002-335
750-1007
6.14A
GA.&T.L. SCHAEFER
410-975
P&A POLEWCHAK
653-900
730-298
T.C. TROTAN
D.A. ROCHE
734-178
C&H.M. BENDLAK
7.029Ac.
T.W.&M.H. GEDEON
546-133
8.507A
J.M. SZYDŁOWSKI
243-565C PULSFORD
732-374
4.92A.
1031-133
904-205
4.91A.
M. RICHARDS TRUSTEE
563-313
1092-181
2.24-97
6.454A
J.+J.A. FRETTER
787-711
5.838A
8.09A
C. HUDSON
J. HAMILTON
824-1303
R.I. GODFREY
2.173A.
D. YUSE
1098-1296
744-1076
2.266A
D. CARDAMAN
2.053A
735-1122
1203
658
D.&J. CLARK
1.618A.
281-751
B.&M. ABT
667-926
VOL 6-195
COPE'S ALLT
P.A. CAMPANO
VOL 6-195
W.R.+J.C. MOORE
1031-1136
VOL 6-195
B.T.&B.J. HARE
1031-1103
4.50A.
K.S. KRAMER
841-631
520-426
S. CAPRETTE JR.
397-60
3A
S. CAPRETTE JR.
COPE DRIVE
ROAD
FIELDS
GEAUGA LAKE
CUYAHOGA COUNTY
CHAGRIN RIVER
K. MURRAY
1041-861
16.50 Ac.
TOTAL AC. LEFT ON TAX DUPLICATE
(126.04 Ac.)
682-219
682-219: 221
S. DAVIS
108 Ac.
F. SALMEN
908-337
203-289; 221-448 R.J. SALMEN
146.5A
80.63Ac.
PER TAX DUP.
496-580
1083-268
683-367
KEY TRUST CO
W.H. HOLTKAMP JR TRUSTEE
26.75A
1122-552
KEY TRUST Co.
1086-1252
PARCEL 1A
205-532
352-416-417
47.96 A.
E. COPE, TRUSTEE 43.59 Ac.
R.A. KRAMER
14.75Ac
698-1100, 1102
L.E. KRAMER
1074-916
R.W.&J.T. ZALETEL
1106-870
5-30-97
A.&K. PIOTROWSKI
621-415
10.43 Ac.
M.A. BRICKMAN
946-68
999-799
3.206A
C.&M. BROWN
629-536
1.68A
621-417
732-1192 574-563
C.J.+I. MESTON
1.65A.
A.&K. LEWANDOWSKI
832-210
1.629Ac.
J.F.&M.G. FOX
1.64A
GA.&P.A. WEIMER
2.14Ac. 1068-404
R.W.&J.T. ZALETEL
938-487
1.735A
201-27 KEY TRUST CO.
17.47 A
1086-1252
PAR 1B
E.C. WIEDUSCH
257-953
20 Ac.
653-580
I.&D. WIEDUSCH
585-966
20 Ac.
R.L. NESLUND, TRUSTEE
426A
242-178
733-49
893-117
813-561
J.R.&I.E. QUIGGIN
679-1584
4.11 Ac.
J.R.&I.E. QUIGGIN
2.1 Ac.
2.0 A.
734-1011 *
417-40
A.&E. KARL
692-1171
822-1292
MARPA BENJAMIN
23.14Ac
D.&L. ZAGORSKI
538-1821
580-310 851-931
L.&F. KUCERA
5.78A
5.03A
R.&D. YARTZ
734-553
D.&L. ZAGORSKI
5.20 Ac.
C.L.&S.L. RETTIG-DEUFEE & WMC.
873-749
B.C. CLAYTON
&L. CRUZ-CLAYTON
222-305
2.53
B.C. CLAYTON
&L. CRUZ-CLAYTON
904-195
2.53
P. BRODNANSKY
331-1097
2.41
R.S. DZURIK
2.254A
417-317 440-381-731-1307
R.S. DZURIK
374-530
2.51A
559-82
60.32 Ac.
CITY of SOLON, OHIO
558-16
38.69 Ac.
C.J.&L.K. BAKER, JR.
924-268
5.79
G.T.J.
870-654
999-1155
SCHOENWALD
893-488
5.01Ac.
M.E. SHERMAN
907-224
C. JACKSON
1106-1162
D.&E.D. ATKINS
928-49
D.V.&L.A. CUSICK
903-1050
J.D.&L.M. HEUN, JR.
957-279
W.D. DAHL
S.E. LYTLE
74.99 Ac.
478-955
571-889
582-1272
936-523
936-526
J.&G. LISIAK
2.42-142
2.42Ac
356-341
576-1049 31
1149-69
M.&T. SZYMKOWSKI
S. SZYMKOWSKI
1.78A
684-432
J.&E. KRSNAK
1.28A
675-486
E. MIKOLOWSKI
1.78A
187.116 R.S. JACKSON 98.85 Ac.
12/30/97 R.S.&M.T. RODDIE
1135-1137
R. RODDIE
699-68
2.15 Ac.
9.98Ac
5.25Ac
15.38 A.
M.&P.A. BENJAMIN
23.14Ac
692-1171
822-1292
417-40
A.&E. KARL
26
T.P.&M.A. MARGOLIOUS
424-115
732-348 485
5.22
1049-176
F.E. KILBY
726-15
P.&D. OSBORNE
2.46
31
32
25
24
26
27
28
TRACT TWO
TRACT THREE
√ indicates survey on file with tax map dept.
* Inadequate description
RELATIVE REPRESENTATION
A B C D
E F G H
I J K L
M N O P
SEE PAGE "J"
SCALE 1" = 300'
JAN. 1, 1997
23 BAINBRIDGE - I

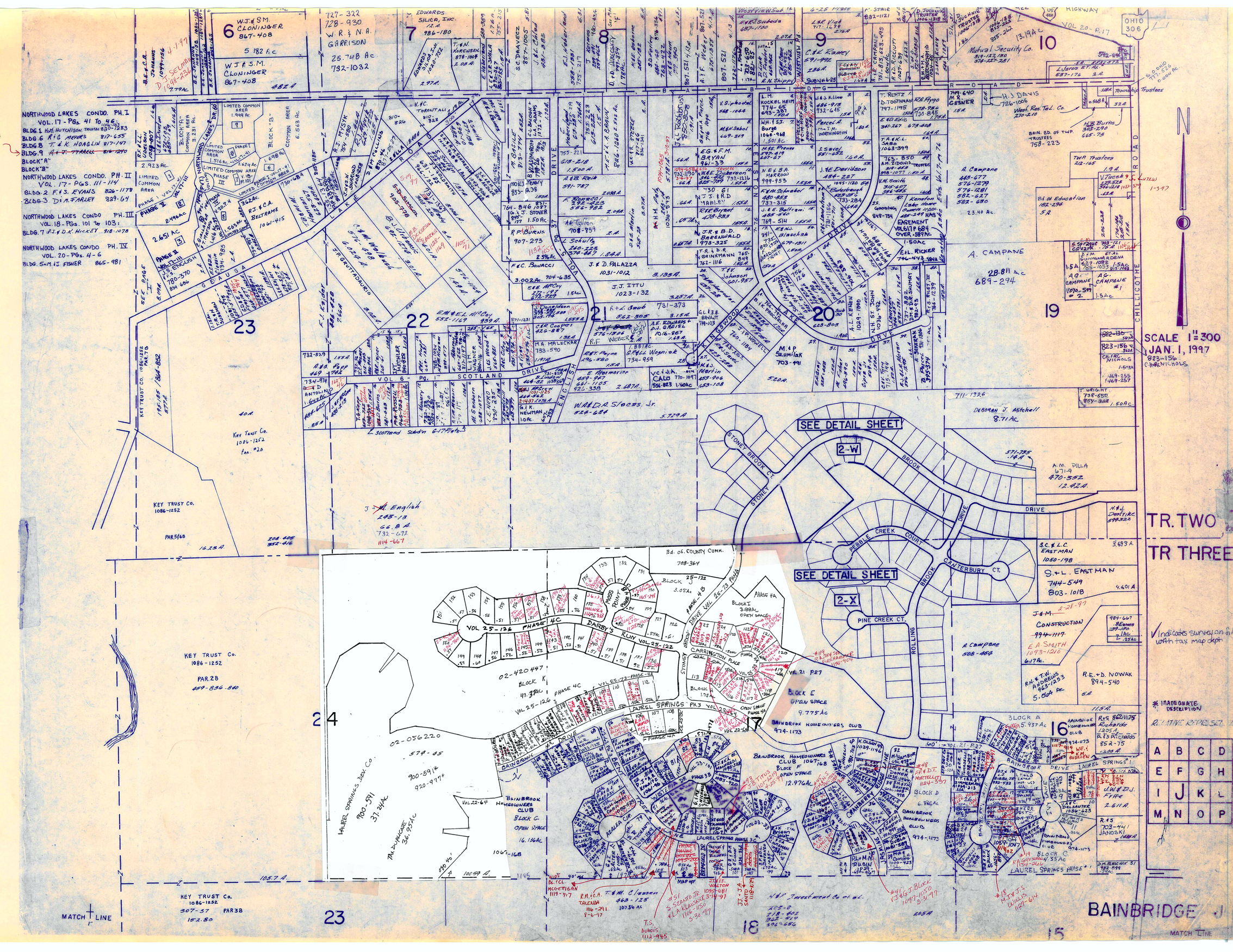

SCALE 1" = 300
JAN. 1, 1997
TR. TWO
TR THREE
SEE DETAIL SHEET
2-W
SEE DETAIL SHEET
2-X
BAINBRIDGE
MATCH LINE

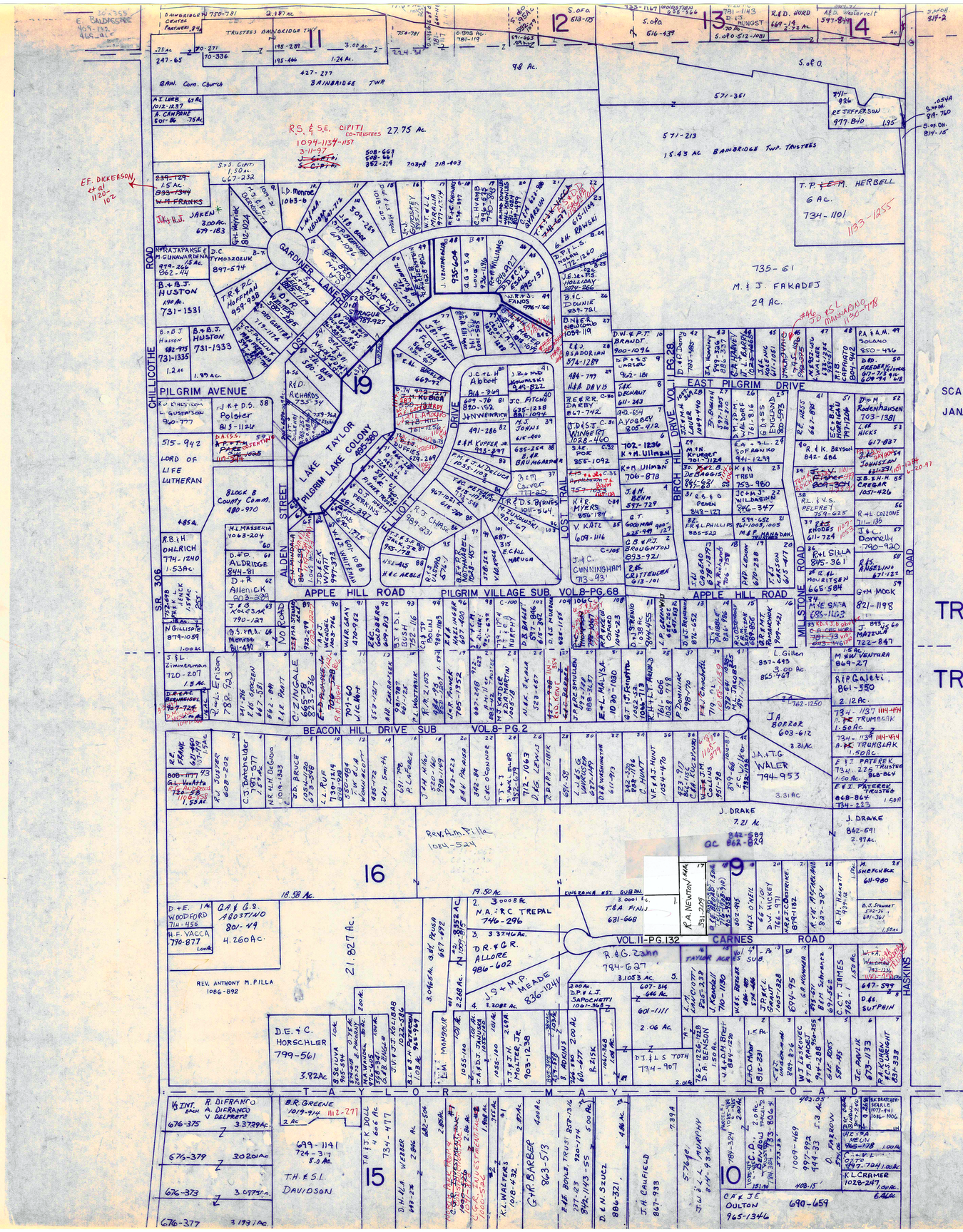
PILGRIM AVENUE
EAST PILGRIM DRIVE
APPLE HILL ROAD
PILGRIM VILLAGE SUB. VOL 8-PG 68
BEACON HILL DRIVE SUB VOL. 8- PG. 2
VOL. 11-PG. 132
CARNES ROAD
TAYLOR MAY ROAD
CHILLICOTHE ROAD
SR 306
GARDINER LANE
LAKE TAYLOR
PILGRIM LAKE COLONY
ALDEN STREET
LOST TRAIL
ELLIOTT DRIVE
BIRCH HILL DRIVE
MILLSTONE ROAD
HASKINS ROAD
11
12
13
14
15
16
19
9
10
TRUSTEES BAINBRIDGE TWP
BAINBRIDGE TWP.
BAINBRIDGE TWP. TRUSTEES
R.S. & S.E. CIPITI CO-TRUSTEES 27.75 Ac.
15.43 Ac.
98 Ac.
T.P. E.M. HERBELL 6 Ac. 734-1101
735-61 M. & J. FAKADEJ 29 Ac.
E.F. DICKERSON et al 1120-102
JAKEN 3.00 Ac. 679-183
D.C. TYMOSZCZUK 897-514
B. & B.J. HUSTON 1.00 Ac. 731-1531
B. & B.J. HUSTON 731-1333 1.20 Ac.
1.89 Ac.
J. VENTIMIGLIA 935-604
G.G. & S.A. LOUIS 936-1196
C.L. HAMID 936-1196
T.A. & T.K. KUCERA 744-1677
6th BAWGI 615-1194
J.P.L.S. NOLAN 772-1260
J.E. & P.S. HOLLOWAY 1074-266
B.J.C. DOWNIE 895-781
D.N.E.R. NEWCOMB 1094-119
D.W. & P.T. BRANDT 900-1096
E.J.S. BJORDRUN 874-1287
B.P. & S. LARSEN 962-181
H. & A. DAVIS 486-799
T.M. DECHANT 611-243
R.E. & R.R. DARBY 867-742
J.D. & S.J. WINGERT 1082-1160
S.J.E. POOR 855-1092
K. & M. ULLMAN 706-878
J. & M. BEHM 557-729
K.B. MYERS 856-194
V. KATZ 609-1116
G.T. GOODMAN 625-149
G. & P.J. BROUGHTON 893-921
J. & C. CUNNINGHAM 713-93
R.S. CRITTENDEN 613-101
D.W. & P.T. BRANDT 900-1096
T.A. & M.M. KOVACEVIC 744-1554
J.D. & S.S. AYDOBEDY 805-412
K. & M. ULLMAN 706-878
E.A. & M.M. KUPFER JR 895-897
P.M. & J.N. DELUCA 1055-1103
R.J. CHASE 989-931
E.F. & M.E. NATHANAEL 1048-457
M. SUKNASKI 905-47
T.R. & D.S. BYRNES 1011-544
C-105
J.C. & L. Abbott 609-76 820-162
B.J.A. - 2149
J. & J.N. WEINREICH
J.C. FITCH 625-1238 881-1094
W.J. JOHNS 615-400
685-264 & 218 BAINBRIDGE
3 & M Carver 1011-80
D.R. & L.J. SAPOCHETTI 1061-348
J.S. & M.P. MEADE 836-1244
D.R. & G.R. ALLORE 986-602
R.G. Zahn 784-627
3.1058 Ac.
607-314 66 Ac.
601-1111
2.06 Ac.
D.J. & L.S. TOTH 734-907
2.06 Ac.
T.A. FINN 631-668
3.0001 Ac.
3.0008 Ac.
N.A. & R.C. TREPAL 746-296
3.3746 Ac.
2.268 Ac.
3.0463 Ac.
G.H. & F. RUSH 687-692
8.352 Ac.
21.827 Ac.
19.50 Ac.
18.58 Ac.
REV. ANTHONY M. PILLA 1086-892
Rev. A.M. Pilla 1084-524
J. DRAKE 7.21 Ac. 842-639 QC 862-624
J. DRAKE 842-691 2.97 Ac.
K.A. NEWTON 331-209
C.A. & G.S. ABOSTINO 801-49 4.260 Ac.
D.+E. WOODFORD 734-4156
N.F. VACCA 770-877
D.E. & C. HORSCHLER 799-561 3.82 Ac.
B.R. GREENE 1019-916 1112-271 2 Ac.
699-1191 724-373 8.0 Ac.
T.H. & S.I. DAVIDSON
R. DIFRANCO A. DIFRANCO V. DELPRATO 676-375 3.3729 Ac. 676-379 3.0201 Ac. 676-373 3.0873 Ac. 676-377 3.1731 Ac.
G.M. BARBER 863-513
E.M. BONUS TRUST 858-1316 237-23 342-1143-55
D.L.N. SZUCS 886-321
J.H. CALFIELD 867-933
J.W. & L.L. MURPHY 874-934
O.A. & J.E. OULTON 965-1346 690-659
K.L. WALTERS 1018-432
D.H. & A. WEBBER 649-28
T.H. & J.T. DOLL & 734-477
E.J. & P.C. HOFFMAN 959-938
T.R. & P.C. HOFFMAN 959-938
D.J.R. & S.A. LIMITED 719-1174
R.E.D. RICHARDS 752-34
D.A.S.S.C. 58 Pastor 729-9428
N.J. & P.D.S. 58 Polster 813-1126
LORD OF LIFE LUTHERAN 515-942 685 Ac.
Block B County Comm. 490-910
N.L. MASSERIA 1063-204 60
D. & P. ALDRIDGE 844-91 61
D. & R. ALLEN 803-599 62
J. & G. KOCZAN 790-129 63
D.S. & M.A. Monroe 841-490 64
N. GILLISPIE 879-1059 1.00 Ac.
J. & L. Zimmerman 720-207 1.15 Ac.
D.A.S.A.C. BRENNESEL 467-724
R. & L. ERISON 788-923
R.B. & H. OHLRICH 774-1240 1.53 Ac.
L.P. Monroe 1063-6
J.M. & P.D. DICKERSON
L.J. & M.A. HENNIGAN 421-714
J.J.E. & S.M. STEPHENSON 509-251
D.C. & L.L. MARSH 1028-115
J.J. & S.M. SPRAGUE 1189-927
J.M. & M.A. LEVOS 705-617
R.D. & M.A. SPRAGUE 1189-927
D.A.R. & S.A. LIMITED 719-1174
T.R. & P.C. HOFFMAN 959-938
R.D. & M.A. SPRAGUE 1189-927
R.E.D. RICHARDS 752-34
D.A.S.S.C. 58 Pastor 729-9428
N.J. & P.D.S. 58 Polster 813-1126
LORD OF LIFE LUTHERAN 515-942 685 Ac.
Block B County Comm. 490-910
N.L. MASSERIA 1063-204 60
D. & P. ALDRIDGE 844-91 61
D. & R. ALLEN 803-599 62
J. & G. KOCZAN 790-129 63
D.S. & M.A. Monroe 841-490 64
N. GILLISPIE 879-1059 1.00 Ac.
J. & L. Zimmerman 720-207 1.15 Ac.
D.A.S.A.C. BRENNESEL 467-724
R. & L. ERISON 788-923
R.B. & H. OHLRICH 774-1240 1.53 Ac.
C.J. & L.A. SPECZEN 667-391
E.E. & P.A. HOIT 842-99
C.J. & L.A. SPECZEN 667-391
C.J. & L.A. SPECZEN 667-391
C.J. INGALE 665-78 823-936
E.E. & P.A. HOIT 842-99
E.E. & P.A. HOIT 842-99
E.E. & P.A. HOIT 842-99

SCALE 1" = 300'

JAN. 1, 1996

TRACT TWO

TRACT THREE

BAINBRIDGE - L

AUBURN TOWNSHIP

WEATHERVANE ESTATES SUBD. PT. LAND REMAINING 849-479 AUBURN TWP. 74.515 Ac IN AUBURN TWP

MATCH LINE

✓ indicates survey on file with tax map dept.

* Inadequate description

RELATIVE REPRESENTATION

A	B	C	D
E	F	G	H
I	J	K	L
M	N	O	P

BEECH TREE LANE 60'

BEECH TREE ESTATES

WINDY LAKES CIRCLE

TRESIDE DRIVE

WEATHERVANE DRIVE

WINDSWEPT CIRCLE

KINGSLEY DRIVE 60' VOL 7 - P44

OLD MEADOW DRIVE VOL 11 Pg 71

HARVEST DRIVE VOL 12 - Pg 114

CUYAHOGA SHORES ASS.

SUNSET DRIVE

HASKINS ROAD

TAYLOR ROAD

STATE OF OHIO 582-607

STATE OF OH. 532-1034

W.M. GREEN F. & S. 52069

F. & S. 52069

L.P. & A. KLEIN 890-65

8.36 Ac. 787-1000

W.M. GREEN 12.5 A. 391-645

N.M. & H.R. GREEN 691-140 4.24 Ac.

STATE OF OHIO 572-600, 602

N.W. & K.M. PAPONETTI 671-619

S.C. RIFFLE 841-837

9.214 Ac.

9.685 Ac. 572-557 4.98 A. 4.74 A.

572-926

S.C.R.D.

S.088 572-1279

S.C.R.D. 819-1301

5.2556 Ac.

5.1886 Ac.

5.3035 Ac.

5.2644 Ac.

167-669

A. CALABRESE U.S. HWY #20A 1088-1180 3.78 Ac.

D & J DRINA

I. PROFFITT 759-1225 874-243

E.M. Szczwajda 712-976

D.J. & K.A. SALATOCK 1043-355 1117-838

M.E. & M.E. MATTHEWS 647-1222

G.R. & C.M. JOHNSON 727-497

T.H. & L.M. REARDON 741-1182

D.M. BANBOCK 858-38

JH PARK KOREA 220-359 1117-838

T.P.A. CASE 802-1087

S.S. & L. SEMOR 795-613

G. & T.M.L. MOHYKA 733-260

C.G. O'DONNELL 720-341 1081-741

C.E.A. JOHNSON 708-858

TESS A. GUERRIERO 1029-1206

D.A.R. & M.L. 730-827

L.A. GHOLSON 990-738

T.B. & B.A. CLARK 1049-283

V.E. & S.S. HUMBERT 1300-112

S.M. KEARNEY 747-1322

L.G. & R.T. CARTER 938-1273

T.P.& D. DOCKRILL 1039-315

R.A.K. OLSZEWSKI 822-101

M.B. STRICKLAND 907-466

907-462 835 Acres

D. & M. SCHUBERT 1111-74

D. SCHUBERT L. & R. PROCH 806-930

MARKENSTEIN 927-864 983-418

T. & S. BOAD 788-194

G. & P. LAPANICH 720-192

G.M. & Y.S. RODGERS 917-810

J.R. & P.A. 731-1068

729-705 J & M.E. PRENOSIL, Trustees 933-384

68 Ac.

19 745-92

2.06 P.F. & J.C. CLAWSON

R. & C.L. KOLESAR 741-389

R.A. & H.A. GRABFELDER 1018-210

A.R. & A.T. KELLEY 963-601

M.A. LOVASZ & A.S. JERSON 868-752

R.F. PIUNNO 883-1183 & 1035-900

19.526 Ac.

S. & M. SPISAK 830-781

728-84 M.E. & J. FLEMING

E.R. & C.F. BEAL 1078-1015

J.L. & V.C. WOODY 743-91

E.M. & G.L. Dell 778-995

576 A.

J.G. & C.R. CARDWELL 786-227

7.118 Ac.

990-779 1.6A

S.A. & M.M. RIDGWAY 990-779 3.892 Ac.

V. & J. SZABO 958-663 1.50 A.

K.D. & M.M. OWEN 952-162

M.J. & L.L. DeFranco 1062-1

J.P. & P.L. FARRELL 888-1274 1.58 A.

J.P. & P.L. FARRELL 969-407

J. & K. VILICS

661-284 5 Ac.

J.W. & F.M. STEVENS 10 A 257-513 257-514 643-9

8-19-97 E. MICHEL-STEVENS 621-641- 1117-838 5.0 Ac.

257-513, 515 W. & M. Hrach 22.21 A. 722-502 1117-666

734-780 J.R. & B.A. CINADR 2.793 Ac.

9 J.A. & S.A. ENGELHARDT 889-1158 7.58 A.

C.&S. SNOOK 565-259 6 A.

247-63 W. SCHUBER ch. AL 234-262 1102 1112

J.A. & S.A. ENGLE HARDT 2.54 Ac.

R.D. & L.D. AMICK 1053-671 2.5

4.78 A.

C.W. & E.L. BURKHART 1000-822

G. SHILLING 627-934 1117-810

METHVEN 1117-810

ELS GAFFGHEN 1041-88 1041-90

F.D. TOOKE, Trustee 931-1285 998-1265

W.H. BROWN 589-861

1.97 Ac.

731-745 SCHUBERT 1117-810

731-1068 SCHUBERT 1117-810

731-1068 SCHUBERT 1117-810

731-1068

CITY OF SOLON, OHIO
558-16
38.69ac.

CITY OF SOLON
596-705
3.67ac.

V.F.W.
SOLON POST
#1863
556-385
4.24 ac.

B&O EASEMENT - 520-481
2.39 Ac.

NORTHFIELD PARK ASSOC.
542-1351
84.36ac.

THE CHAPEL, INC.
40.56ac.
883-1032

PARKSIDE CHURCH, INC.
5 Ac. 1046-216

PARKSIDE CHURCH, INC.
1046-214
10.00ac.

PARKSIDE CHURCH INC.
1008-232
5.00ac.

J.W. JACOB & H.K. DAVIS
765-914
5.0 Ac.

J.D. DAVIS
1042-240
765-912
5.0 Ac.

C.T. JAGATICH
844-1002
~~J. DABROWSKI~~
~~460-923~~
25.85ac.

B. LEBLANC
708-526
1.5470 Ac.

585-648
732-604
B.S.&S SOFRANKO

955-422 1.55ac. M&W
T.R. & D.M. ~~SHEPHERD~~
& J.A. MACQUARRIE
924-855

558-18
N 1.62ac.

B.L. KARR TRUSTEE
889-1157
5.02Ac.

B.L. KARR TRUSTEE
889-1156
5.01Ac.

C.S. ROTHENBUHLER
918-666

~~M.E. SHERMAN~~
927-224
~~1164-1175~~
~~574-491~~

D.V. & L.A. CUSICK
903-1050

D.S. & D. ATKINS
928-49

C. JAGATICH
~~905-496~~

R & T.W. HEISER
1093-303
9.2847 Ac

J.D. & L.M. HEUN, JR.
957-279
10.0037 Ac

23.1443 Ac

M. & P.A. BENJAMIN
32.9962ac
822-1292
692-1171

M. & C.D. KRUEGER
1010-84
5.793ac

C. & K. WEIKART
803-972
2.18ac.

736-532
J.S. & P.J. SEINK
2.882 Ac.

H. & M. SIDMOVITZ
326-138
7.36ac.

R.W. HENSLEY
998-373
1007-1010
558-1124
8.36ac.

RM Palladino
851-705
2.46ac.

R.W. & R.M. VAUGHAN
840-742
1.67ac.

KEY TRUST Co.
1086-1832
PAR. 38

307-37
152.80 ac.

P.R. & J.A. SEMALL
795-237
2.82Ac

W.J. & K.S. BARTLETT
1051-1165
868-618
3.254 ac.

H.E. & O.G. BARRY
582-680
3.56 ac.

E.C. & K.L. VAUGHAN
599-924
10.00ac.

M.T. & D.J. ANGELOTTI
1039-139
8.532ac.

M.M. BONFILS
F.A. MACNAB-BONFILS
812-579
912-1192*
920-1110
5.524ac.

J.M. MUSSER, JR.
1034-431

T. & D. FERGUSON
855-800
3.90ac.

D. & V. KING
424-148
4.01 ac.

C. & J. BUTTRICK
854-1135
3.997. ac.

739-461
R.L. & N. SCHIRMER
5.028 Ac.

739-457
~~M.A. GEREZ~~
5.060 Ac

T.L. LUKEY
800-782
3.278Ac.

800-780
800-784

E.C. & K.L. VAUGHAN
599-924
10.00ac.

M.T. & D.J. ANGELOTTI
1039-139
8.532ac.

M.M. BONFILS
F.A. MACNAB-BONFILS
812-579
912-1192*
920-1110
5.524ac.

J.M. MUSSER, JR.
1034-431

C. KILBY JR.
663-709
1.65ac.

C.A. Ross & F.E. SOTA
1047-978
1.69ac.

A.M. MERGER
641-1028

1.668ac
S. & B. CHERASO
782-855

2. J. FERERCIE & D. JANKOWSKI
1583ac. 665-595

734-675
1.971 Ac.
W.G. PRESTON

W.G. PRESTON
1.62 Ac.
774-808

M.A. & H.B. VESPER
1113-675
1.62

R.A. & S.M. WATSON
852-196
1.54ac

D.F.C. & L. SILVIA
955-335
1.62Ac.

P.M. & N.H. BRADY
886-845
1.76Ac.

734-444
W.R. & P.M. CORLETT
1.62Ac.

D.L. & C.A. TURK
1076-1205
1.62Ac.

S.M. WELSH & D. SEIBERT
1031-201
5.40Ac.
1031-1156

A.P. (SCHWED) REX
10.26 ac.
690-56
895-281

D. & C.A. HENRY
997-367
5.18Ac.

HENRY FAMILY PROPERTIES, INC.
1039-217

120.34 Ac.
15.85
104.49
770-392

H.N. JR. & C.B. PUTNAM
15.85Ac.

HENRY FAMILY PROPERTIES, INC.
770-392
*957-504

J.W. & B. HENRY
993-166
993-637
5.24Ac.

J.F. & G. HENRY
993-329
723-815
6.744Ac.

3. JAMESTOWNE SUBDN
VOL. 11- PG. 135

728-1033
J.G. KOZLOWSKI
9.580ac.

H. HOEHN
635-524
1.6Ac.

A.M. MCCAIN
893-1031
1.6Ac.

410-305
647-670
J. LIPOSKY
1.6Ac.

C. & T. BAKER
828-519
1.6Ac.

D. & M. ROSEWICK
1.63Ac.
829-615
1.6Ac.

884-1081

3RD STANDARD

SPRINGDALE

SCALE 1" = 300'
JAN. 1, 1997

#1 - D.L. PAYNE 956-1212 0.8
#2 - " " " " --- " " 0.1
#3 - " " " " --- " " 0.2

TRACT THREE

BAINBRIDGE-M

RELATIVE REPRESENTION

A	B	C	D
E	F	G	H
I	J	K	L
M	N	O	P

√ Indicates survey on file with tax map dept.

* Inadequate description

CUYAHOGA COUNTY

INNERGUNE DESCRIPTION

R.A. VASICHEK
.54 ac.
631-406

NORTHFIELD PARK ASSOC.
810-619
39.06ac.

BAINBRIDGE INVESTMENT ASSOC.
63.68 ac.

509-15

29
64.675Ac
512-644

30

27

28

GEAUGA LAKE

FUNTIME INC.
501-36

FUNTIME INC.
546-54
828-808, 810

SEAWORLD OF OHIO
546-50
17.17ac.

SEA WORLD OF OHIO, INC.
509-437
12.80ac.

2.53 ac.

5.565 ac
546-36

parcel #1
36.87Ac

parcel #2
14.5Ac

parcel #3
3.47Ac

parcel #5
4.00ac.

parcel #6
4.06ac.

parcel #8
1.00ac.

parcel #10
TAX DUP = 13.57Ac.

parcel #11
11.61ac.

parcel #12
41.98Ac.

parcel #13
29.152Ac.

parcel #9
42.50Ac. - TAX DUP
+/- 2.755
40 Ac.

TOTAL AC of #9 & #10
56.07Ac

2.00ac.

25.25Ac.

46.9978Ac

609-665

S.R. 43

KENT ROAD

ERIE - NOW CONSOLIDATED RAIL CORP.

GEAUGA LAKE ROAD

DEPOT ROAD

LAKE STREET

BREWSTER Rd

R.R.

1253'

3233.93

1.22 ac.

2.755ac.

6.78

7.27

8.25

8.73

6.0 M.

3.00'

1.73 Ac.

.60ac.

.42ac.

BAINBRIDGE-N

SCALE 1"=300'

JANUARY 1, 1997

TR. THREE

23 — 18 — 15

PETTIBONE ROAD

CHILLICOTHE ROAD

RIVERS EDGE DRIVE

RIVERS EDGE DRIVE EAST

RIVERS EDGE DRIVE WEST

RIVERSIDE DRIVE

SHARON ROAD

ELIZABETH LANE

CASCADE COURT

TIMBER TRAIL

LORI LANE

DEPOT ROAD

HIGHPOINT ROAD

YORKSHIRE DRIVE

SOUTH

RIVER

152.90 Ac.
KEY TRUST Co.
1086-1252
PAR. 38

107.56 Ac.
T. & M. Clossen
463-125

7.84 A.
J & P Tumbush
862-625

5.009 Ac.
800-752
R.L. & K.J. LUCEY

9.80 A

PAR. 48
307-40
KEY TRUST Co.
1086-1252

154-188
337-40
335.14

307-37

300' TAX

H & R Investment Co. etal
575-656
610-917
562-578
203-8; 216-402

DALLMYER & KIRBY
1113-381
205 A.

J.K. PAULIN, TRUSTEE
1036-1245
20.85 Ac

P.L. & R.F. IVEC
1018-800 *
5.58 Ac

C.E. REX
1118-8 ✓
5.84 Ac

E. STITTS
1063-446 ✓
5.09 Ac

C. & M. REX
870-270
7.54 Ac

C. & M. REX
758-671
17.61 Ac

G. & C. GRISWOLD *
1019-754
11.08 Ac

R.A. EPSTEIN
870-981
1.45 Ac

S.L. & C.D. GRAHAM
1000-393
5.17 Ac

HENRY FAMILY PROPERTIES, INC.
1039-217
120.34 Ac

485-251
*957-504

770-392

3233.93

FUN TIME, INC.
546-54
828-808, 810
-44.286-
46.997 Ac

J. & S. PLAVNEY
808-935
5.81 Ac.

S.R. & P.M. HENRY
789-761 *
789-763 OR
873-1089
6.163 Ac.

T.P. WEEKS
954-194
1.69 A.

R.E. & P. LING
611-423
2.597 Ac.

G & R JOHNSON
246-9
984-272

T.Y. DeMarco
1.45 Ac.

BAINBRIDGE FOR TRUSTEES
621-364
12.64

D.L. & T.C. BEAVERS
868-841
1.95 A

J. & L. VARNEY
393-651
607-173
1.93 Ac.

J. & L. RIGANOLA
828-812
2.71 Ac.

H.B. & J.H. FIRESTONE
761-1287
2.64 Ac.

W.ED. ADAMS
826-633
2.42 A.

R. & D.A. STAHLER
897-19
2.485 Ac.

J. BURNETT & P. WATKINS
816-240
421
1.75 Ac.

P.D. DOHERTY
1.921 Ac.
1043-1246

E. & D. LENNON
611-764, 611-760
732-938
1.32 Ac.

G.F. & S.M. RUNEVITCH
1352-276, 16A
734-541
671-11

E. Wolcutter
684-276
1684-1

F.H. JR. & A.T. BEARD
3.943 Ac
889-565

T.A. & E. NOBLE
643-385
2.237 Ac.

J.M. AUE
861-136

K.M. BURTON
758-1257
846-583

P. & C. HINOJOSA
703-795
2.621 Ac.
JA. & G.J. LEFFLER
1105-649

SEA WORLD OF OHIO, INC
579-718
579-720

546-50

19.17 Ac.

546-36

5.565 Ac

507-437
7.6 A.
SEA WORLD OF OHIO, INC

550-721
SEA WORLD OF OHIO, INC.

B. WHITAKER
1016-836
576
J.R. SANSAVERO
1064
800-383

125
124
123
122
121
120
119
118
117
116
115
114

D.F. & J.M. CARBAUGH
912-1222
1046-160

J.F. & J.L. FARMERY, JR.
1001-942

J.D. & J.M. WILLETS
797-944
2.10 Ac

W.D. RUCK
810-984

W.P. & S.L. RUSH
836-621

LEE M.D. REDON
892-487
993-1118

T. Churchill
848-262

T.A. & C.J. BOREMAN
821-594
90

M. & C. VOGEL
734-913

J.S. KICHLER
957-1083

C.R. & D.A. MAGDA JR.
764-1088

B.R. & P.M. WOLFRAM
845-540

Pat Martin
862-1250

E.J. & S.M. SMITH
786-155
939-1

J.S. & G.F. & M.C. MCCANE
952-1071

J.W. & P.A. KUBA
951-51
1.55 Ac

K. & E. HEISEY
834-1101
1.55 Ac.

G.G. & L. BRUCK
803-914
L587

803-914
1.632

N.W. & J. UNNIDES
C. REPP
665-1217

J.P. & D.A. RIDDLE
63

C.C. & R.L. & K.E. MINER
1114-471

G. & G. Schmidt
932-97

A.S. & M.B. SWANSON
886-1123
94-29
1.653

R. & C. BERG
618-784
1.8

F.L. & D.O. KIEHL
1.850 Ac.
734-296

D.L. & C.J. OKESON
1019-236
1.55A

67. B.A. JONES
1063-697
1.632 Ac.

66. R.D. FICK & P. O'REILLY
875-110

64. B. MANFRINI & A. RAY
963-363

65. B. & J. WALDEN
NANCY
875-447
1119-5166

6449

J.A.Y.L. MARINUCCI
1022-208
1.672 Ac.

T.A. & A. POPLAR
756-736
1.572 Ac.

T.T. POPLAR
780-427
1.572 Ac.

653-1124
1.672 Ac.

C.E.W. KIPTAK
653-1124
1.672 Ac.

Z.J.M. VAREA
809-211
D.T. BARTOSHEK
882-536
1.537 Ac.

L.F. & L.C. FRAZIER
1.522 Ac.
771-29

74. T.J. & TERRENCE C. & JEANETTE KNAUF

75. S.J. & F.R.L. VELERCIO
1057-480

72. F.J. & D.A. PINCHOT
1057-470

J.V. ANTONY
672-587

M.B. SCHWARTZ
867-998
1.52 Ac

J.M. DERSTRUP
838-1046
1.537 Ac

E.G. & M.J. BLANKE
1089-602
1.537 Ac

63-1209
Z. & D.T. SKARPOWSKI
613-1206
1.537 Ac

JAMES & T. BATES
907-1207
1.522 Ac.

GOL. 11-PG. 39

M.T.S. MCAULEY
921-52

W.W.J. HARRIS
704-1437

J.H. ROBERTS
944-277

C.E.A. SZABOLICS
554-1259
476-209

16
R.S.T. BIENOS

1.598 Ac.

G.S.T. CERMAK
478-264
781-308
R.E. WILLIAMS
537-1087

6.15-525

J.J. & L. WEINER
613-249
29

R.E. LOWCHIO
856-1062
30

C. & Y.O. JONES
1073-902
1.62 Ac.
31

J.R. & J.M. KASKOSZ
781-749
753-343

1099-1273
4-11-97
33

P.M. & L. LEWINSKY
740-654 TRUST

G.J. & D.L. KOWACH
875-436
34

T. M & L.C. Fagler
740-458
35

G.P. TEMEL
1029-186
36

T.V. & M.A. DESANTO
975-566
37

S.&T. Consolo
615-318
38

C. & D. osthaus
638-45

K. & S. Heidelloff
810-1210
40

R.A. & L.P. ROBERTSON
1008-998
41

M. & A. Scallone
703-208
42

H. & L. FIELDS
943-1335
43

Z.A. & S. ZEITZ
891-207
14

J.J. & K.K. ROCHOW
915-1021

D.C. & L.F. ROBERTSON
744-1112

K.S. & P.J. MOSS
742-80

R. & B. MATTHEWS
817-628

G.M. Lester
784-970

M.L. & V.S. HOYLE
761-810

681-571

RIVERS EDGE COMMONS, INC.
VOL. 11
PAGE 39

50.38 Ac.

D.K. WINKLER
702-778

22.96 Ac.

11.741 A.

J. MAEDER & C.A. ARENA
903-334

V.E. & D.M. Sobocinski
1064-687

M.A. SKALA
881-31
1038-140

M.A. SKALA
1039-135
628-94
1038-136

R.J. & J.L. ZAB
625-163
487-1826

C.E.J. MOUNTNEY JR.
631-1041

S.G. COCHOFF
982-722

734-382

T.E. & F.J. BLAZEK

R.T. & K.M. OVERDALE
847-497

A.M. LINDER
669-597

R.C. PANGER
745-804

M.A. ANDERSON
675-557
819-1049

J.M. & C.L. NAFT

F.J.D. LOCKWOOD
739-1060

P.G. NISEVSON
859-511

C.T. & K.J. SAMNITI
920-583

M.J. & B. BALLARD
782-583

T.C. & J. LEQUYER
697-254

R.S. 1/2 & C. BORDAS
839-240

W.E. & K.J. FORTNEY
739-810

P.K.T. & L.N. SIEW
715-900

P.E. & N.E. STECIOW
715-902

A.K. & W.A. HERPY
1053-1138

M.E.S. BRIZZ
1012-563
3.01A

P.L. CARSON
731-905
34

G. & J. RICCELLI
783-215
55

3.33A | 3.00A | 3.01A | 3.01A | 3.01A | 3.03A | 3.01A | 3.01A | 3.01A | 3.00A | 3.14A

TIMBER TRAILS SUBDIVISION — VOL. 12 PG. 72-77

AMENDED PLAT — VOL. 13 — PG. 37-42

R.E. & M.E. WENZ
943-1017
31

D. & M. Radford
784-620
3.06A

C.S. & C.M. WOODWORTH
782-509
35

R.D. & J.L. HUGHES
752-877
36

J.A. KASAVACH & M.E. BUSHER
879-81
855-381

3.34A

GG & E. MANOS
980-1091
1056-586

J.K. & D.J. WICHERT
755-723
25

THE YUAN TSOE LIVING TRUST
643-625
661-230
933-341
24

R. & P. KUCHTA
820-524
23

3.39A.

R.J. COOK & K.M. MAHAR
995-298
22

4.32 A.

G. & P. CUMMINGS
854-1196

C. CRITES-PHILLIPS & K.P. PHILLIPS
910-722

3.63A.

4.44A

3.57A

J. & G. Kessler
787-334
12

3.00A | 3.4Ac. | 3.01A | 3.01 A

13 W.D. & D.A. Iammarino
837-246
829-1243
14

G. & P.J. OKLESON
779-1222
15

W.A. & B.L. WHITE
877-550
16

M.F. & L.L. PALUMBO
904-357
905-389
17

L.M. & C.V. LEE
988-620
18

C.W. & L.M. LEE
1019-1271
1021-176
19

780-435
E.K. & T.L. Crimeleux
20

3.12A | 3.05A | 3.12A | 3.17A | 3.17A | 3.01A | 3.82A | 3.01A | 3.02A | 3.01A | 3.02A | 3.13A | 3.57A

3.04A | 3.00A | 3.03A | 3.00A | 3.00A | 3.00A | 3.00A | 3.00A | 3.00A | 3.00A | 3.00A | 3.00A | 3.00A

766-1178
J. ZUGAY
155-1205
974-1510
3.24 A.
29

D+B Scharr
794-544
28

R.R. & M.L. Baker
1062-811
27

C.E. & B.A. JOHNSON
760-424
26

M.J. WOODS, TRUSTEE
894-629

38.1878 Ac

E.A. HEIN
735-1143
3.96 Ac.
1015-757

1134-
2.50 A.
3P-Sh. Co.
359-651
FIRST B. REALTY, LP

635-911
788-667
H. & W. Smith
2.09 Ac.

Z.D.A.C.
571-739
912-793
J. & A. MIKER
3Ac.

912-793
239-277
H.&E. EGGELSTON, TRUSTEES
2.91 Ac.

571-1095
R. Kispal
899-976
2.91 Ac.

239-308
307-575

830-518
14
S.&T. SHARP
3.01A

B.J. LAKE
904-859
33.599 Ac.

B.J. LAKE
904-859

307-575
193-169

D.+K. GADDIS
826-1890

3.585 Ac.
V.H.H. 6.564

6.564 Ac. of Bldgs.

JACATED 7/25/196

J.D. & L.A. DAMBATESE
4.3341 Ac.

Hill Point Subdivision

VOL 13-87 VOL 14-P65

319-523

C.E. & D.E. Harris
813-1224
4.99 Ac.

M.K. & D.L. MARKS
819-832
4.86 Ac.

6.564 Ac. of Bldgs.

D.K. & K.A. RICHNAFSKY
1011-291
3 A.

C.W. HUDSON JR. & C.T. HUDSON
1037-1212
3.0A

L.F. JR. & D.M. CONROY
740-719
3.0Ac

726-60
Ronald L. Kaufman
3.0 Ac

M.S. BANKY & J.C. DELPHIA
677-1367
1039-952
1037-954
3 Ac.

E.H. & D.M. CARTER
776-1711
M.A. JR. & N.L. ADAMS
3.A

M.A. & N.L. ADAMS
1016-28
13
3.Ac

T.J. CERCEK
939-606
5
3.Ac

YORKSHIRE DRIVE
B.A. MARJANEC
776-88
211 A.

970-890

1071-1297
1.646 Acres
1.646 Acres

1.646 Ac. of Bldgs.

3.585 Ac.

3.01A

SCALE 1"=300'

JANUARY 1, 1997

TR. THREE

N

* INADEQUATE DESCRIPTION
√ indicates survey on file with fox mapdept.

RELATIVE REPRESENTATION

A	B	C	D
E	F	G	H
I	J	K	L
M	N	O	P

N

SCALE 1" = 300'

TRACT THREE

√ indicates survey on file with tax map dept

* Inadequate description

RELATIVE REPRESENTATION

JANUARY 1, 1997

A	B	C	D
E	F	G	H
I	J	K	L
M	N	O	P

BAINBRIDGE-O



TRACT THREE
SCALE 1"=300'
JAN. 1, 1997
RELATIVE REPRESENTATION
* 1Ac (1.25Ac)
N
BAINBRIDGE P
TOWNSHIP
AUBURN
RAIL KING CT.
NIGHTHAWK DRIVE
MALLARD PL.
EDGEWATER RESERVE SUB. VOL 22-PP 536-56
ALL LOTS 983-1271
10
7
2
11
6
3
12
5
4
J.R. & S.M. CARSON 1032-928
J.E. & C.E. FERMAN 1041-831
L.S. McENANEY 1030-361
R. & R. MENOZZI 1032-930
C.A. & P.A. KOLLMAN 1040-1006
G.T. & J.A. GAITAN 765-307 680-471
E.T. NOEL 685-511 1081-74
Z.W. HEGEDUS
E.F. & I.F. PATEREK, TRUSTEE 6.84Ac
E.&I. PATEREK, TRUSTEE 5.31A
J.S. HEGEDUS JR. ET AL
R.J. & J.A. RICHMOND
R.A. MITCHELL, JR.
A.L. SCHMIDT 635-11
M. & W.S. MAGREE 959-677 1012-551
J.L. Magree 14.19A.
D.M. & L.Q. FINE 6.134A 1036-966
D. & J. Vekas
J.M. & J. Tunder 852-247
R.A. & S.A. WILLSON 731-964
R.M. & C.F. KRAMER 980-374
S. & V. DA COSTA 1037-1311
H.A. EDWARDS ET AL 621-78
142.02Ac NEW SURVEY
F.M. KNOPF M.E. (TRUSTEE)
H.A. EDWARDS 860-76 988-551
H.J. EDWARDS 617-522
THE HOWARD FAMILY TRUST
H.R. HOFFMAN JR.
G. STOKES & B. GREENE 1004-511
G. & B. PETHERBRIDGE 1041-1054
A. GRAY 1004-515
J.A. TANTLINGER 1055-1071
E.G. & L.D. NOWAK 1026-1090
L. SIEGLER 1004-513
J. & G. DI IORIO 1014-1212
H. BROWN, TRUSTEE 1010-77
K. LEWIN E.F. HARJAN 1004-507 1120-109
INDEPENDENCE BANK, TRUSTEE FOR S. EPELBAUM 1004-509
INDEPENDENCE BANK, TRUSTEE 1010-75
EDGEWATER DEV. CO 983-1271
M.G. PILNY 104-145 Ac.
758-1285 684-451
R.C. THOMPSON 841-512
783-82 G.A. LUTKUS
I. & F. GERSTENFELD
D.W. & M.E. HANKEE 832-64
J. & P. LISY 607-1150
S.M. PILNY 919-154 637-900
R.A. & S.A. WILLSON 731-964
K. ZISK 546-838 703-391
R.M. & C.F. KRAMER 980-374
S. & V. DA COSTA 1037-1311
H.A. EDWARDS 860-76 988-551
THE GEAUGA COUNTY PARK DISTRICT
MERIDIAN TRUST CO
BAIN TWP. 53.032A
AUB TWP. 94.11A
TOTAL ACRES 147.141 Ac.
C.E. Male 591-691
L.&J. Franko 1014-182
876-449 876-450
876-449 876-450 - NEW SURVEY COMBINES 1.5Ac Parcel + 140.52Ac as 1 parcel 142.02Ac
64.88A.
64.5A
A B C D
E F G H
I J K L
M N O P

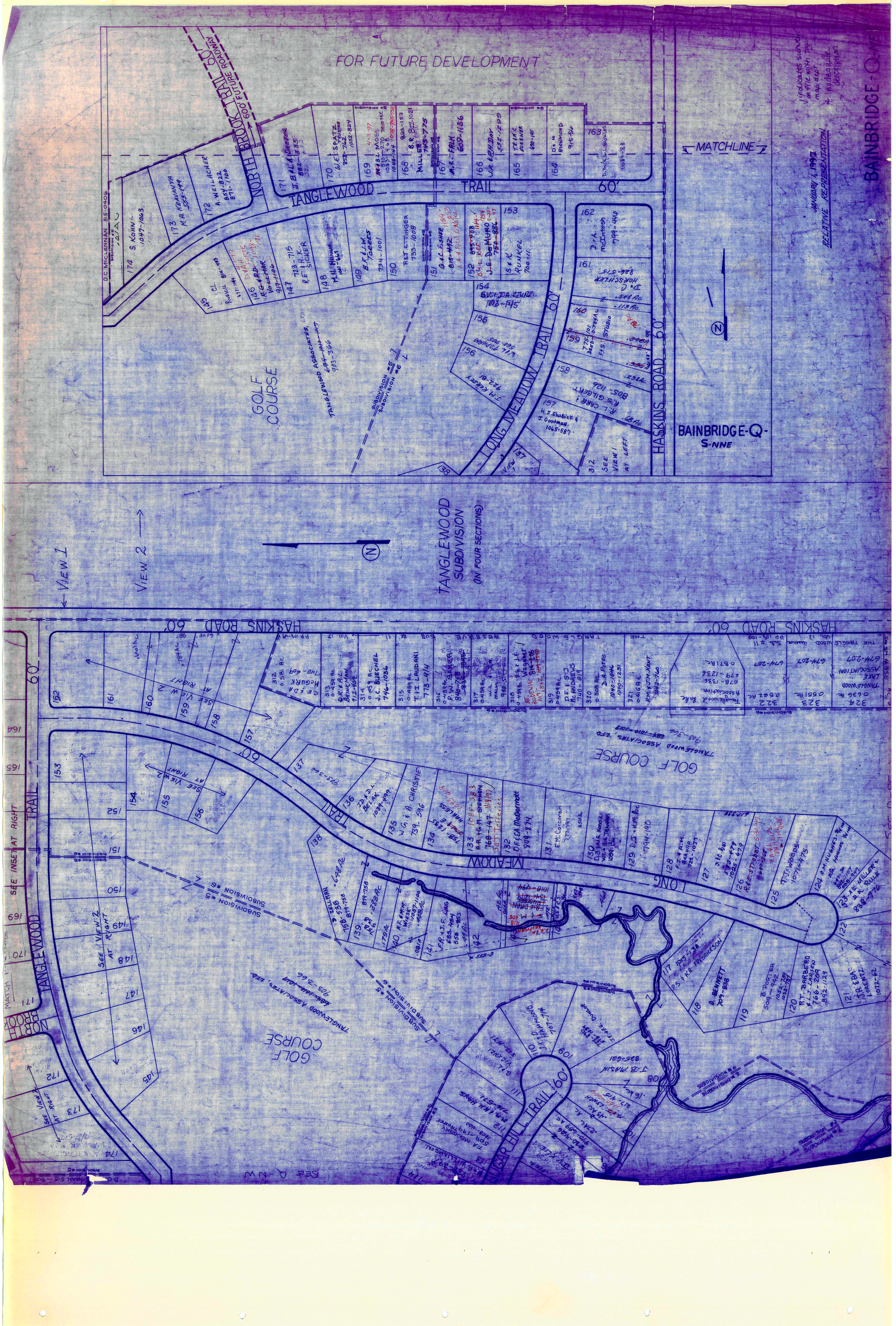
FOR FUTURE DEVELOPMENT
NORTH BROOK TRAIL 60' FUTURE ROADWAY
TANGLEWOOD TRAIL 60'
MATCHLINE
LONG MEADOW TRAIL 60'
HASKINS ROAD 60'
GOLF COURSE
TANGLEWOOD ASSOCIATES, LTD.
SUBDIVISION #5
SUBDIVISION #6
BAINBRIDGE-Q-S-NNE
JANUARY 1, 1992
RELATIVE REPRESENTATION
TANGLEWOOD SUBDIVISION (IN FOUR SECTIONS)
VIEW 1
VIEW 2
SEE INSET AT RIGHT
SUGAR HILL TRAIL 60'

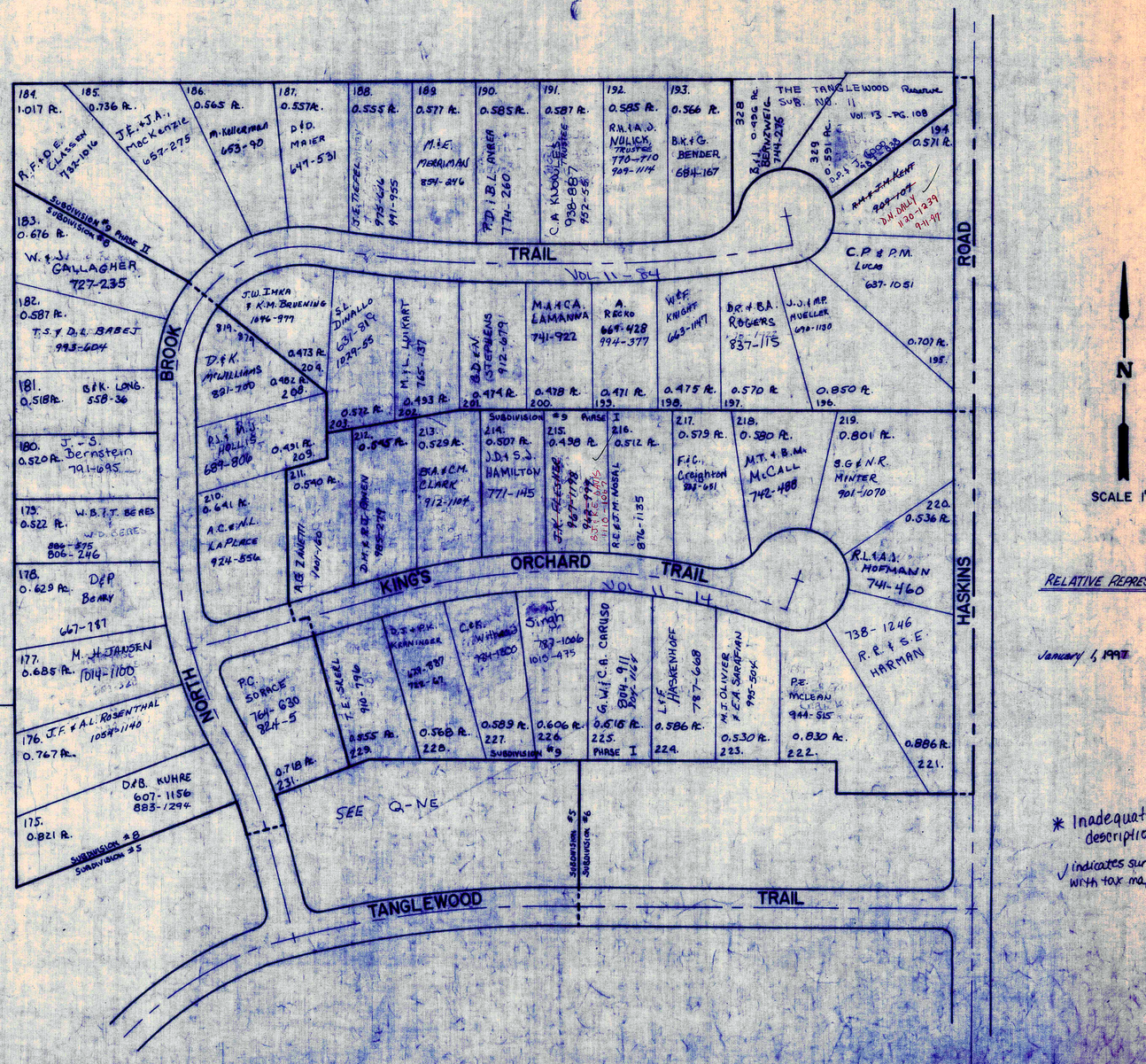

TRAIL
VOL. 11 - 84
KINGS ORCHARD TRAIL
VOL. 11 - 14
TANGLEWOOD TRAIL
NORTH BROOK
HASKINS ROAD
SUBDIVISION #9 PHASE II
SUBDIVISION #8
SUBDIVISION #5
SUBDIVISION #6
SUBDIVISION #9 PHASE I
THE TANGLEWOOD Reserve SUB. NO. 11 Vol. 13 - PG. 108
184. 1.017 Ac.
185. 0.736 Ac.
186. 0.565 Ac.
187. 0.557 Ac.
188. 0.555 Ac.
189. 0.577 Ac.
190. 0.585 Ac.
191. 0.587 Ac.
192. 0.585 Ac.
193. 0.566 Ac.
194. 0.571 Ac.
183. 0.676 Ac.
182. 0.587 Ac.
181. 0.518 Ac.
180. 0.520 Ac.
179. 0.522 Ac.
178. 0.629 Ac.
177. 0.685 Ac.
176. 0.767 Ac.
175. 0.821 Ac.
R.F. & D.E. CLASSEN 732-1016
J.E. & J.A. MacKenzie 657-275
M. Kellerman 653-90
D & D. MAIER 647-531
J.E. TIEFEL 975-616 991-955
M.&E. MERRIMAN 854-246
P.D. & B.L. AVREA 774-260
C.A. KNOWLES TRUSTEE 938-887 952-55
R.H. & A.J. NULICK TRUSTEE 770-710 909-1114
B.K. & G. BENDER 684-167
B.J. BERNZWEIG 744-275
R.H. & J.M. KENT 909-107
D.N. DALLY 1130-1239 9-11-97
W. & J. GALLAGHER 727-235
T.S. & D.L. BABEJ 993-604
B & K. LONG. 558-36
J. - S. Bernstein 791-695
W.B. & T.T. BERES
D.&P. BEARY 667-787
M. H. JANSEN 1014-1100
J.F. & A.L. ROSENTHAL 1054-1140
D.&B. KUHRE 607-1156 883-1294
J.W. IMKA & K.M. BRUENING 1046-977
D.&K. McWILLIAMS 831-700
R.J. & M.J. HOLLIS 689-806
A.C. & N.L. LAPLACE 924-556
A.G. ZANETTI 1001-160
D.M. & R.J. AMEN 985-279
S.L. DINALLO 631-819 1029-55
M.&L. LUIKART 765-137
B.D. & N. STEPHENS 912-679
M.A. & C.A. LAMANNA 741-922
A. RECKO 669-428 994-377
W.&F. KNIGHT 663-1147
D.R. & B.A. ROGERS 837-115
J.J. & M.P. MUELLER 690-1130
C.P. & P.M. LUCAS 637-1051
B.A. & C.M. CLARK 912-1104
J.D. & S.J. HAMILTON 771-145
J.K. FLESHER 967-1198 962-998
R.E. & J.M. NOSAL 876-1135
F.&C. Creighton 803-651
M.T. & B.M. McCALL 742-488
S.G. & N.R. MINTER 901-1070
R.L. & A.J. HOFMANN 741-460
738-1246 R.R. & S.E. HARMAN
P.C. SORACE 764-630 824-5
T.E. SKERL 910-796
D.J. & P.K. KRANINGER 679-887 722-67
C.&K. Withers 784-1800
J. Singh 787-1006 1015-475
G.W. & C.A. CARUSO 804-911 804-1164
L.&F. HASKENHOFF 787-668
M.J. OLIVIER & E.A. SARAFIAN 995-504
P.E. McLEAN 944-515
SEE Q-NE
N
SCALE 1"=100'
RELATIVE REPRESENTATION
January 1, 1997
* Inadequate description
✓ indicates survey on file with tax map dept.

Q-NNE

TANGLEWOOD SUBDIVISION

(IN FOUR SECTIONS)

√ indicates survey on file with tax map dept.

SEE MAP G

DC McLENNAN 515-406

Jan Lee McClennan
599-934
1.992 Ac.

SEE MAP G

DC McLENNAN 515-406

SETTLING POND

306

CHILLICOTHE ROAD 60'

PARCEL #1

TANGLEWOOD ASSOCIATES, ~~ETO~~
~~684-1010-1017~~
903-366

PARCEL #1
903-366

GOLF COURSE

SEWAGE TREATMENT PLANT

DAM

TANGLEWOOD TRAIL 60'

PARCEL #4

TANGLEWOOD LAKE ASSOCIATION
532-692
2.94 Ac.

PARCEL #5

SUGAR HILL TRAIL 60'

PARCEL #5

parcel #3

TANGLEWOOD ASSOCIATES, ~~ETO~~
~~684-1010-1017~~
903-366

GOLF COURSE

JANUARY 1, ~~1993~~ 1997

RELATIVE REPRESENTATION

SEE Q-NE

4150.50' STRIP X 36' WIDE-DEDICATED FOR FUTURE ROADWAY

BLOCK "A" - CONDOMINIUM III

BLOCK "C" - CONDOMINIUM I

BLOCK "D" - RESUBDIVISION: VOL 9 PG 33

BLOCK "E"

TANGLEWOOD COURT 48'

TANGLEWOOD TRAIL 60'

LAKE FOREST TRAIL 60'

TANGLEWOOD LAKE

TANGLEWOOD LAKE ASSOCIATION
512-217

SUBDIVISION #1
SUBDIVISION #2
SUBDIVISION #3
SUBDIVISION #4

GOLF COURSE

BAINBRIDGE-OHIO

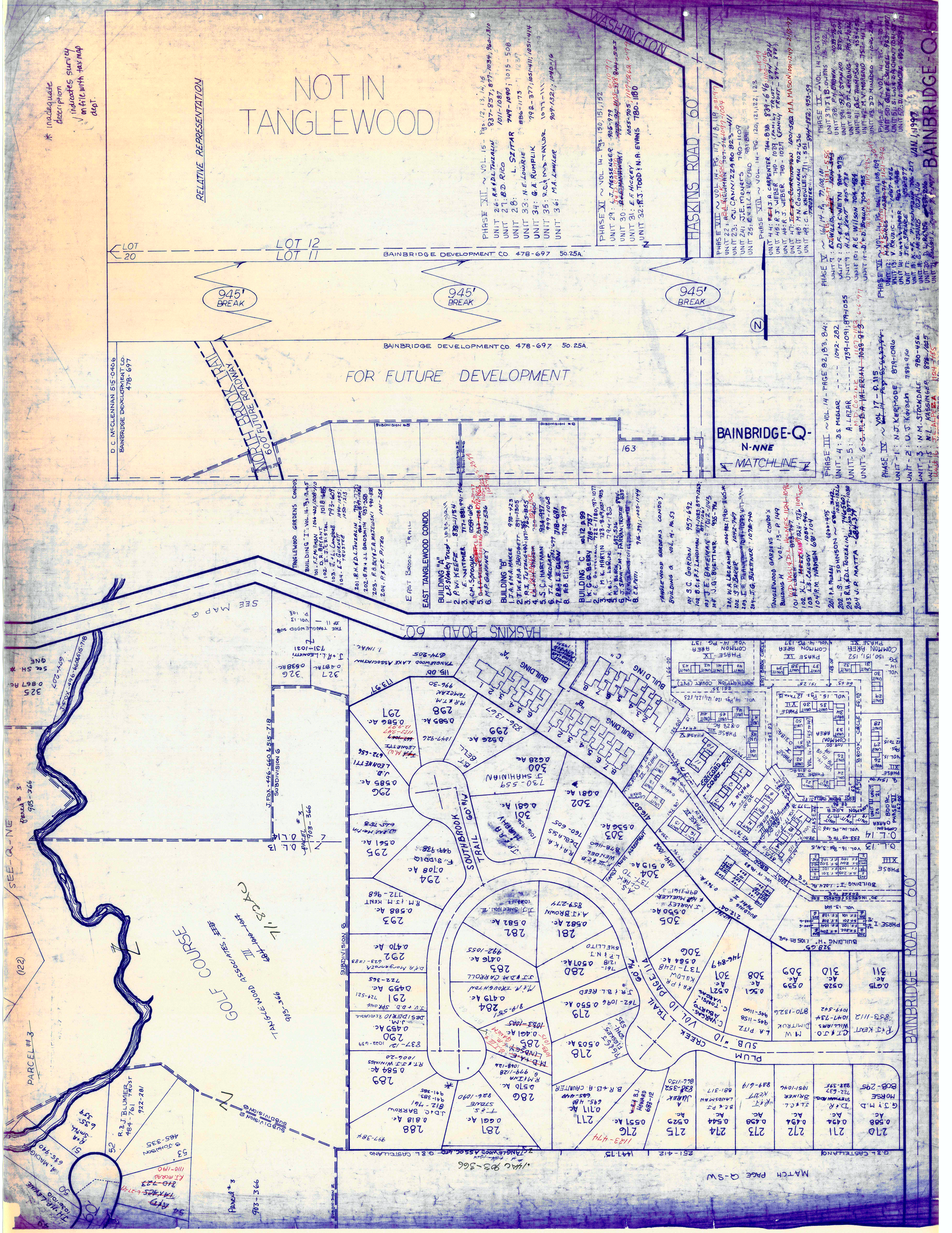
NOT IN TANGLEWOOD
RELATIVE REPRESENTATION
WASHINGTON
HASKINS ROAD 60'
LOT 12
LOT 11
LOT 20
BAINBRIDGE DEVELOPMENT CO. 478-697 50.25A.
945' BREAK
945' BREAK
945' BREAK
FOR FUTURE DEVELOPMENT
NORTH BROOK TRAIL
600' FUTURE ROADWAY
BAINBRIDGE-Q-
N-NNE
MATCHLINE
163
EAST BROOK TRAIL
EAST TANGLEWOOD CONDO.
BUILDING "A"
BUILDING "B"
BUILDING "C"
HASKINS ROAD 60'
SEE MAP G
SEE-Q-NE
GOLF COURSE
TANGLEWOOD ASSOCIATES
SOUTHBROOK TRAIL 60' R/W
PLUM CREEK TRAIL
SUB "10" VOL. 10 PAGE 114
BAINBRIDGE ROAD 60'
MATCH PAGE Q-SW
PARCEL #3
BAINBRIDGE-Q-SE

TANGLEWOOD SUBDIVISION
(IN FOUR SECTIONS)

CHILLICOTHE ROAD 60'

TANGLEWOOD TRAIL 60'

MERRY OAKS TRAIL 60'

LAKE FOREST TRAIL 60'

BAINBRIDGE ROAD 60'

WALNUT TRAIL

GOLF COURSE

CONDOMINIUM I

CONDOMINIUM II

CONDOMINIUM III

CONDOMINIUM IV

SUBDIVISION 4

SUBDIVISION 2

SUBDIVISION 7

Parcel #2
TANGLEWOOD ASSOCIATES, LTD
II 684-1010 to 7017
684-1021
903-366
21.750 Ac.

Parcel #3
TANGLEWOOD ASSOCIATES LTD
III
684-1010 to 1017
903-366

TANGLEWOOD ASSOCIATES
SUBDIVISION 4 7
SUBDIVISION 7 L
PARCEL #2
903-366
2.65 A

TANGLEWOOD ASSOCIATES
Parcel #3
SUBDIVISION 4 7
903-366 L

G.E. BURNS
512-92
817-957

G.E. BURNS
502-1021

SIGNET CONSTRUCTION CO
515-773

REMAINDER OF BLOCK "A"
CONDOMINIUM III

512-220 .14A

512-222 .14A

512-222

739-472
G.J.M. TANGLEWOOD INC
924-229
1.467 Ac.

723-795 Tanglewood Partners
695-627 (66' INT.) 2.070 Ac.

The CHAGRIN SAVINGS BANK Co.
553-979
.84 Ac.

Tanglewood Partners
723-795

Tanglewood Partners
723-795

4.009 Ac.

13.633 Ac.

L.G. BUSTA JR. & S.L. BUSTA
1.026 Ac.
979-630

COUNTY OF GEAUGA
3.919 Ac
696-1322

S. OF O.
532-1018
2.625 Ac.

S. OF O.
532-1083
2.738 Ac.

41.20 SOLE FEE x 36TH DEDICATED FOR FUTURE ROADWAY

FUTURE 422

306

TANGLEWOOD ASSOCIATES
SUBDIVISION 4 7
SUBDIVISION 7 L
903-366
2.65 A

Relative Representation

TANGLEWOOD ASSOCIATES
Parcel #3
SUBDIVISION 4 7
903-366 L

√ indicates survey on file with tax map dept.

* Inadequate description

Q-NW

Q-SW

SEE Q-NW PARCEL #1 TANGLEWOOD ASSOCIATES 903-366

SEE Q-NW

BAINBRIDGE TOWNSHIP — WALKER SUBDIVISION — O.L. 48 TRACT 1

PLAT RECORDS VOL. 2 PG. 25,26



BAINBRIDGE TOWNSHIP — LAKE LUCERNE SUB. N.E. PART

O.L. 22 & 23 TRACT 1

**
D.E. FISHER 1071-346
S.M. BAGLEY 1071-348
L.B. FISHER 1071-350
M.A. McDEVITT 1071-352
D.B. BAGLEY III 1071-354

SUMMIT DRIVE 40'

18 845-118 | 17 S+J. TAN | 16 CE & SA SPECK 897-197 | 15 955-320 | 14 A.T. DEERING 9-30-97 1193-655 J.M.+L.A. SUBEL | 13 D.V. TANER 524-199 733-75' | 12 | 11 D+T PITTON 870-317 | 10 R.F.+N. WERSTER 1065-982 | A | 9 RE+M.N. GARST 760-1065 | 8 727-1239 | 7 K.K. RIDDLE 761-196 1030-340 | 6 JOANN B. CAR 671-988 | 5 400-300 599-616 N.E.C. Weinberg | 4 255-420 L CLUB CO | 3 S. MARKOWITZ 788-470 Parcel #1 .348ac. | 2 P.L. GRAHAM + M. STRATHERN 927-469 .374ac. | 1 881-343 M.M. KESSLER N.A. CUSTER 936-223 921-921

DRIVE 40' | 60' DRIVE

1 E.T. BAYER 912-195 | 2 W+E. MALLETT 456-338 | 3 260-396 552-693 854-998 | 4 C.E.+P. ROGERS 1169-619 | 5 M.C. CARPENTER 827-396 | 6 492-17 E+S. SCHMIDTKE | 7 29 D+E.A. CARDAMAN 12-31-97 869-426 1135-518 T+T L.E. RONCAGLI | 8 28 D.P.+V.H. WELLING 870-779 | 9 27 R.F.+J.L. NOWAKOWSKI 766-494 | 10 26 A.+K.R. SCHLAGBAUM 1060-874 | 11 25 N.K. GAUTAM 854-267 | 12 24 L.A. MACKEY 781-150 | 13 23 C.P.+J.P. SICKER 995-490 | 14 22 P. MAGYARICS 841-1126 | 15 21 K.K. HARTMAN 1018-103 | 16 L+D OPPEDISANO 1067-1088 881-673 | 17 J.M. QUAY | 18 K.A. FLYNN 740-17 | 19 LAEMMLE Craig 855-66 | 20 853-66

ROCKSPRING DRIVE 40'

SEE 2-T-N.W.

MAPLE DRIVE

J. Cooper 799-430

G.G.+J.H. RANDALL 880-802

L+B.M. JUBAN'S 923-737 449-182

H+E. Reilly

S. HALVERSTADT 895-570

C.R.+S.J. SPITZNAGEL 921-1229

E.R. SCHMIDTKE 762-317 862-179

P.A.+E.L. KEGENOW 1070-823

M.A. KELLER MEYER 1011-929 1051-72

D.S.+V.R. SNAPP AMENDED TRUST 831-478, 876 745-3

T+H.M. MERKER 749-713 J.+ Schwetzler D.M. Dooley 1110-973

2A VOL. 18-27 F.A. Eagle 848-329

3A VOL. 18-27 E.+D. CICIRETTO 831-848 834-265

L. Koucky

S.S. FINDLAY

O+L. IHNATKO

667-1185

G.J.+B.L. KOSLEN 963-853

963-853

477-397 G.L.S. WEEMHOFF

B.A. PHAN + K.M. POELKING 873-169

M.R. KOSTELNIK 657-422 1008-419

601-139 A+J. MOST

S.H.+S.R. Bable 973-950 813-151

P.+M. PALLOTTA 524-410

ET, III + D.J. DREWSEN 881-607

A.M. GERZANICS 874-148

I.M. KLATKA 667-887

963-853

R.W.+H.R. ALLEN 999-699 1107-1099 M.D. HOFFMAN 6-6-97

C.T.+K.E. CADOFF 972-654

LUCERNE PARK

10/23/97 E.D.+E.L.+A.G. RANDALL 1126-737

K.R. CROWTHER 884-956

1037-135

1041-419 D. WAGNER + D.M. KOEFFER

R.J.+D.C. ATWELL 771-47

771-47

410-385 580-1249 M.I. Furlong

593-597 R.+C. CURRAN

C.+V. BAKER 672-778

941-255

L.A. PINKETT 687-1382, 687-1383

K.+E. Herman 11-3-1280 11-25-97

B. ROWLAND K.+M. GABRAM 1114-1165

J.+E. DUROSS 611-377

OVERLOOK DRIVE EAST VIEW DRIVE

CHILLICOTHE ROAD

SEE 2-T-S.E.

N

JAN. 1, 1997

SCALE 1 INCH = 80 FEET

PLAT RECORDS VOL. 2 PG. 21-24
VOL. 3 PG. 19, 20

RELATIVE REPRESENTATION

* Inadequate description
/ Indicates survey on file with tax map dept.

2-T N.E.

BAINBRIDGE TOWNSHIP — LAKE LUCERNE SUB. N.W. PART — O.L. 22 & 23 TRACT 1

RELATIVE REPRESENTATION 1" = 80'

SUMMIT DRIVE 40'

ROCKSPRING DRIVE

OVERLOOK DRIVE

SUNSET DRIVE

WOODMERE DRIVE

WOODLAND PARK DRIVE

LUCERNE PARK DRIVE

MAPLE DRIVE

L.L. FINCUN 854-917

1.75Ac.

537-400 R.B. & L. BREAMING

B & M. Bridge

±2A.

R. & K. WALENGA 983-673

952-1339

B.E. & O.A. CANNON

M.B. HART 1072-384

DAVID B. BAILEY 550-717

J.S. & L.G. JERPBAK 1299-918

J.S. & L.G. JERPBAK 989-108

D.T. & S. Graves 700-924

J.E. & K.S. CLEMO 1053-887

B.A. & P.C. KELLERMEYER 969-467

D.T. & N.L. OLSON 765-1291

B.E. LEHMER 694-1293 700-913

R.E. & J.L. McNATT 1051-531

J.P. & L.J. Anderson 859-1319

N. & S. Hunter 800-280

M.B. & P.S. GOLDSWORD 999-216

T.J. & K.A. SUPAN 789-499

J. Appel 800-316

D.E. & T.H. STEPHENS 906-924 Part #1

906-924 Part #2

KELLY K. ANDERSON 1076-705

J.A. & J.S. FORMANEK 912-202

W. & K. FLINT 601-513

A. McGovern 799-1003

K.J. DICKSON 738-690 986-391

D.E. LINDEMAN 887-1190

631-453

N. Mirwadec

T.T. & M.P. BRUSH 735-A9

N.J. Ringer 638-96

861-194

861-473

948-1111

720-294 G. SNIDER 9-30-97 P.D. MEYERS 1193-946

M.W. KONICKY 501-901 856-471

C.T. SECHRIST & J.H. BOOTH 836-829

SA. DANTA 1106-600 646-738 HOME BUILDERS INC. 4-15-97 1114-733 J.A. & R. ZUBIN 1119-735

J.E. & R.O. HARVEY 897-1146

K.C. & J.L. MAST 643-687

W. & J. GLUBIAK 807-1278

807-1278

R.T. & M.N. POE 889-786 D.S. BERWALD 1911-893

M.M. MAYO 106-544

B.L. Williams & K.W. Russell 847-433

D.T. & D.A. VOSSLER 952-720

S.J. & K.V. NEWELL 784-564

34Ac. 05Ac. 08Ac.

C. HOGARTH 639-851

D.S. BROWN 643-208 997-422

W.T. ROONEY, III 1885-731 E.D. RANDALL 748-1144 686-152

G.H. RICHARDS 740-775 868-1222 893-724

C.A.P. GRAVES 424-171

532-1175

O.T. & P. GRAVES

SEE 2-T-S.W.

SEE 2-T-S.W.

PETER HOYT 918-3

G.D. & L.P. WIDMAN 718-122

M.J. MOIDELL 981-722

350-958 R.H. & C.J. FEIERMAN

M. & J. DELANEY 611-1021

M.J. SEEGER 682-41 464-463

J.C. & D.B. MOORE 893-668

J.A. BOWMAN & J. McRAINEY 1064-201

H.J. & J. SHERGALIS 987-1057

987-1057

D.T. & N.L. OLSON 1069-1021

1087-1274

1-10-97 1087-1274 699-677 B.E. Frappier MAHLE

1087-1274

Lake Lucerne Club Co. 824-332 824-333

R.O.F.C.M. BUCHOLZ 691-887

B.H. BRUCE 880-280

C.T. & G.L. Kennedy 683-611

M.D. & J.E. McVEEN 881-789

E.J. McNEAL 882-373

M.A. & P.M. McNeal 623-1092

R.B. & M.K. VANDERHOOF 1037-274 731-766

R.B.S. Doughman 576-677

A.H. LANZA 895-11 895-13

T.D. & J. Stoppe 733-594

E.M. GEURINK 933-558 934-275

R.J. PEARSON 1042-596

M.T. KELLEY 769-776

T.J.S. GILES 858-538

J.A. & L.M. Clasen 811-660

M. Platten 542-1

C.A. Goad 796-607

B.P. Mintz 796-1186

D.L. Herpman & S.E. Elliott Fmly 1010-403

R.A. & L.E. LAX 952-1351

S.H. & N.E. REGAN 910-733 910-735

A.H. & C.M. MCLAUGHLIN 884-1160 11-4-97 #11-811 W.B. & K. CHEE #11-812

D.M. & N.E. GALLIK 710-274

K.E. BURG 1082-816

L.L. FINCUN 854-917

L.L. FINCUN 854-917

K.J. ANDERSON & H.C. REES, Inc 1049-871

303-161 1015-1316

W.G. REINHARDT

K.P. TAYLOR 768-366

768-366

305-49 8-14-1923

W.E.M. RAPKE

378-138 798-555 L. Collins

D.C.P.K. HOPKINS 773-1219 817-114

D.B. & E.K. HEPPNER 875-319

LAKE LUCERNE CLUB CO 255,420

M. & B. HOAGSTEN 617-1238

M.J. MILLER 1058-488 601

A.J. & L.M. LUMLEY 889-499 10-9-95 #385

R.D. & S.K. LLOYD 1907-626

E. GRIEWISH 653-306

W.R. & D.M. TEVEBAUGH 756-285

SEC. MAP & TNE

A

B

C

D

E

G

JANUARY 1, 1997

SCALE 1 INCH = 80 FEET

PLAT RECORDS VOL. 2 PG. 21-24
VOL. 3 PG. 19, 20

RELATIVE REPRESENTATION

* Inadequate description

√ Indicates survey on file with tax map dept.

SEE 2-T-N.E.

N

2-T-N.W.

SEE 2-T-N.E.

SEE 2-T-S.W.

LUCERNE PARK

OVERLOOK DR.

LAKE SHORE DRIVE

EAST VIEW DRIVE

CHILLICOTHE ROAD

EAST LAKE

LAKE LUCERNE

LUCERNE DRIVE

S. & S. REGAN
858-800

D.L. EDMONDSON & J.K. CAMPBELL
756-502

J.A. KOLTAS, TRUSTEE 1121-502
917-263
734-1252

VACATED - 3-27-1990

734-563
1.893A

734-563
FC & J.M. FOOTE
786-719
786-715-717

M.P. HOGAN
951-1015
961-1018

8449-681
ANN AZZOLINA
588-343

D. GROSSMAN
459-945
827-1369

434-1015
827-1371
D. GROSSMAN

D.P. & P.M. FROMM
747-641

T.M. RADKOWSKY 1089-133 1322-91
745-1062

443-148
733-692
J. & J. Bendokaitis

R.S. & C.D. CATHCART
745-747

H. PLOTTEM
559-319
574-1116

R. & M. Kapela
798-439

G.J. 15.F
HOMANY 1117-679

G.A. & S.A. WEEMHOFF
417-397
731-1195

T.C. PORTER & JANET L. VOKAS
878-599

G.A. ROVTAR
704-3
1008-918

704-3
G. Rovtar

C.A. MAYER
964-693
0.734Ac.

J.E. & A.M. ALTOBELLI
898-190

B.L. CLAPP
813-815
.344 Ac.

D.S. & D. HADORN
742-82

LK. LUCERNE CLUB CO.
810-39

SCALE 1 INCH = 80 FEET

JANUARY 1, 1997

4 & S. WEEMHOFF
830-1243

F. FORSTHOEFEL, III
663-191

189-399 L.L. CLUB CO. 2A.

W.R. & R. WORSTELL
766-430

02-420359
State of Ohio
.01 Ac
1091-367
4/4/97

02-420360
State of Ohio
.08 Ac
1098-361
4/4/97

R.J. & L.K. MASEK
726-1255

W.A. MINNICH
M.J. MEERDINK
935-268

846-473
800-159
D.D. WEISS
937-382

F.J. & T. HOGAN
827-1295
1.15A.

S.C. & K.R. Theobald
788-45

G.H. Porter
726-1290

S.M. FISHMAN
887-382

L.W. & S.B. HOME
671-732

R. & L. WORSTELL
846-1091

R. & G. Kolnick
E. & H. Kassort
568-337
504-550

671-732

* Inadequate description

✓ indicates surveyor file with tax map dept.

RELATIVE REPRESENTATION

2-T

LAKE LUCERNE SUBDIVISION NUMBER 4

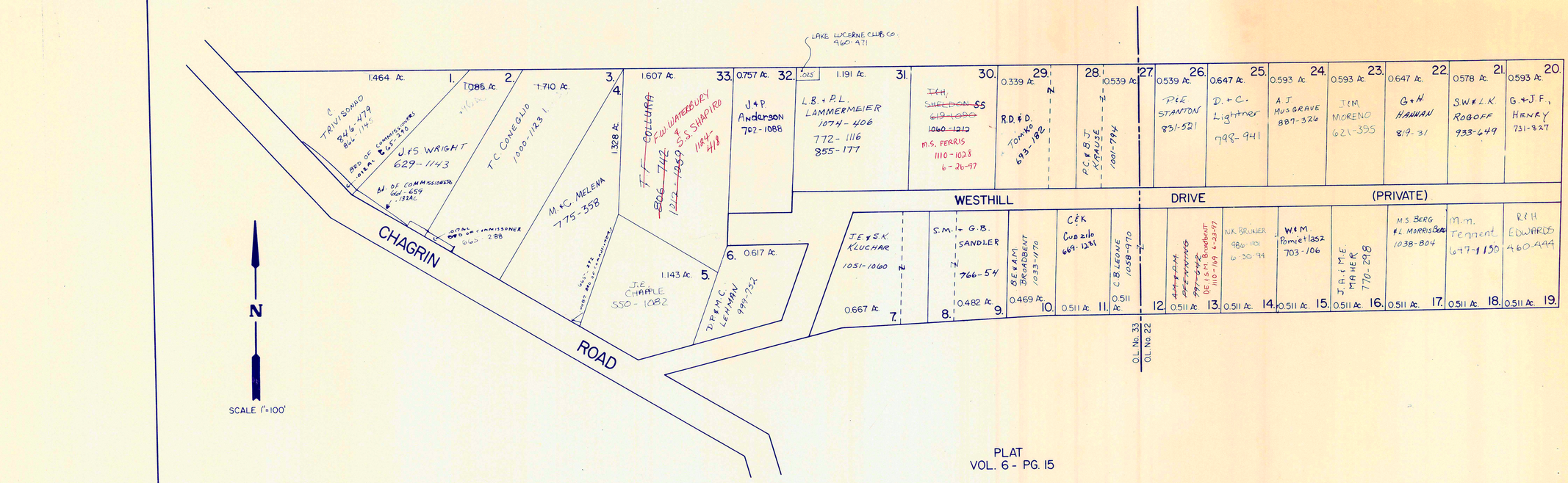

PLAT
VOL. 6 - PG. 15

LAKE LUCERNE SUBDIVISION NUMBER 5

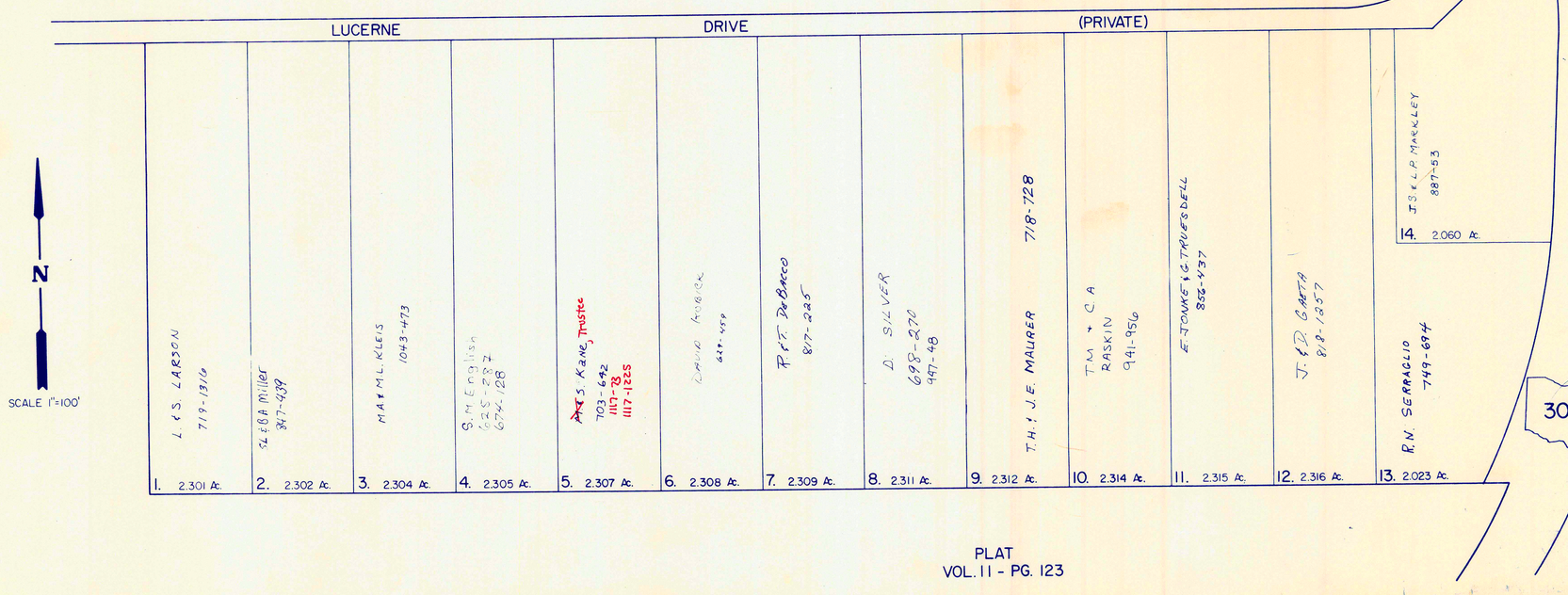

* Inadequate description

√ Indicates survey on file with tax map dept

RELATIVE REPRESENTATION
Jan. 1, 1997

PLAT
VOL. 11 - PG. 123

2-T S.S.W.

LAKE SUB. LUCERNE S.W. PART

BAINBRIDGE TOWNSHIP

O.L. 22 & 23 TRACT 1

PLAT RECORDS VOL. 2 PG. 21-24
VOL. 3 PG. 19-20

N

SCALE 1 INCH = 80 FEET

MAR. 195

SEE 2-T-N.W.

SEE 2-T-S.W. (WEST)

SEE 2-T-S.E.

SUNSET DRIVE
VALLEY DRIVE
WOODMERE DRIVE
MAPLE DRIVE
PARK DRIVE
LAKE SHORE DRIVE
LUCERNE DRIVE
LUCERNE PARK
LAKE LUCERNE
LAKE LUCERNE CLUB CO.
The Lake Lucerne Club

M & A BORTIN 32-27-904-799 P.C.B.K. 2005 1107 2021
124-383 777-1340 SS D&L Savage
T.O.I R.K. SAVAGE 717-563
J & P. Palladino 790-1028
368-242 N.R. MIEDEMA
C.P. DUNDON 907-1088
G. MATHEWS
S. Stone III and wife S. Burke R4 Seattle 793-879
P.M. HUGHES 769-1081 902-385
F.C. FARRAR
J.C. Irewell
M.D. SIMES 670-499
PETERS Berry 689-167
C.L. HEMLY 855-1086
523-874 P.F.M.D. Shaffer, Trustees 933-382
459-996 P.E.S. Wild
D.M. KOEPPER D.K. JAGER 991-629
111-235 884-1041 R. Cooper
J.T. COLVIN 863-1043
B.S. BOWMAN 846-1281
J. HIATT 459-819
T.F.E. ERANKLIN 635-672
N.J. Ringer 635-96
See Map 2 TNW
11 212-595 K. ROWLAND, TRUSTEE 920-372
N.A. MOLNAR 743-494
A.K. LOADER 810-110
E.F.R. PROCTOR TRUSTEES 825-479 1036-101
R.E. & K.N. LEAH MARTINE 703-1227 1140-1243
P.A. FOX 774-781
C.M. LEE 1083-52 855-695 950-1290
M Seeger 469-463
E.L. KOEB 731-1193 975-324
J.B. & A.M. MEESE 871-1027
J.B. & A.M. MEESE 1055-399
E. FRAPPIER 666-325
E. FRAPPIER & HAHNE
1087-1274
1087-1274
1110-97
516-765 585-703
378-68
378-503
378-71
D.D. FORWARD 1054-1260
860-159 D. DEKKER
R.T. BURNS, JR. 701-621 1003-976
R.J. SILER & M.M. SILER 483-1007 226-1111 926-535
R.G. ROSSI & F.M. GOTE
1037-39 1087-86
1003-887 926-1268
745-597 1094-430
1.18 A.
84+/- 6.7+/- A.J. BRITTON 720-198 1.18 Ac.
RELATIVE REPRESENTATION
JANUARY 1, 1997
* Inadequate description
Indicates survey on file with tax mapper

SW. 2-T

CHURCH SUBDIVISION AND LANDS NORTHERLY THEREOF

REC. OF PLATS VOL. 2 PG. 17

IN LOT NO. 48 TRACT I BAINBRIDGE TOWNSHIP

CEDAR STREET 60'

1040-201 G.R. & D.W. TURNER .25A.

J.M. HAEHN 552-699 .25A

134-807 803 Wm. A. Avery .25A

J.M. LITZOW 816-705 921-588

562-1153 C.&C. Berkey

M.C. & M.S. MACMILLEN 992-669

C.B. JONES 611-524

K. SCHILMAN 607-1036 694-1149

RUSSELL Cubberley 38-245 86-247

R.A. Jr & C.W. HERBRUCK 1022-480 4-24-97 1101-866 J.F. & S.A. WIDMAR

O.W. & M. Glass .325 SKI

P.A. & J.S. ROURU 1143-782 R.A. KELLY 996-1004

J.G.D. Paulitsch 492-687

R.M. & P.A. SMITH 0.21 Ac. 835-1144

A.M. & L.J. VILLAROSA 1045-182

D.E. BATCHELOR 667-820, 921

P.M. KRASOWSKI 1018-1335

J.C.M. & E.A. MCZEH 1030-715

R.L. Smith 849-1194a 700-1011

J.C. RILEY 1083-226 .254 780-493 695-1338

GREENVILLE CORP. B34-20 0.25 Ac.

C.A. KNOWLES, TRUSTEE 970-1323

D.E. & P.A. LANGSTAFF 942-543

D.P. GILLIGAN & T.J. SILL 770-685, 687

C.C. JONES, & TRUSTEES 859-838 1002-1048

M.L. TAYLOR 1076-1

R.C. & D.K. LURCH 1002-9

A. SOPKO 3-12-97 1088-55 SEE DEED

G.A. RUSSELL 767-959

767-959

J. DiBIASI 788-322

389-364 R. & P. Scott

D.P. DUBANIEWICZ 811-280

709-30 1006-120

I. Gajdos

D. & R. BENSON 633-234

.786 Ac.

.56 Ac.

PINE STREET 60'

ARCH STREET 40'

RW & B.T. LANE TRUST 803-656 1049-7 .22 A.

1049-7 183 A.

I.R.C. 1123-1136 R.W.B.T. LANE TRUST 1123-1134

D.A. BENJAMIN 908-364

A.C. DARBY 814-928

D.H. Lemm 1011-787

H.A. MOATES 704-379 915-754, 755

D.E. & L.B. FISHER 1036-326

C.S. COLLYARD 188-120 924-1265

E.J. KNOX EXECUTOR 895-180

S. KUSTLE 969-352

A.D. Miller 319-162

K.G. KRAUS & M.A. PARADISE

W.J. HAY 1108-545 959-250 6-11-97

D.J. Fischley & A. Bunch 1021-464 1106-383

D.M. Stephens 790-897 859-855

T.M. & L.H. MENTAL 623-657

C.A. & A.L. Circio 1034-972

M. Gillig 546-358

A.D. Wheeler R.D. Lancaster 1060-20

THE MOGUL CORP 889-1096 PAR A

THE MOGUL CORP 889-1096 PAR B

THE MOGUL CORP 889-1096 PAR C

THE MOGUL CORP 889-1096 PAR E

THE MOGUL CORP 889-1096 PAR F

Britann Gardiner 789-986 .152 A .068 A.

R.M. & J.F. Humphrey 732-833 .116 A. .057 A.

SAKE RUMIZEN 1040-212 22 A.

R.W. & B.T. LANE TRUST 803-656 1049-7 .22 A.

1049-7 183 A.

R.A. & A.A. ZAHL 635-123 733-267 .289 A.

755-933 T.M. & J.W. EVANS .241 A.

M.J. MacDONALD 959-1122 .251 A.

T. SAKOSKE

C.R. STOWE 1114-724 9-25-97 DEED SEE CONVEY

M.K. SULLIVAN S. BRATCHER-SEARLE 1124-1359 788-932 1108-1359

E.J. KNOX EXECUTOR 895-180

S. KUSTLE 969-352

J. CARR 980-30 895-215 969-207

F.G. & M.J. Miller 788-454 895-423

R.H. WALKER 1110-NEW SHEET 1134 6-27-97 776-333

S.L. FAULDER 974-1057

J.E. JASKIEL 1003-802

T. TEACHOUT 798-339

D.J. & S.L. WILLIAMS R. & S.K. KUCERA 970-909

970-909

889-1096

THE MOGUL CORP 889-1096

Society Nat. Bank, of Cleveland 680-828 .46 A.

R.L. & S. Kucera 1018-1335 .423 .551

889-1096

889-1096

FRANKLIN ROAD

MOGUL STREET

OAK STREET 40'

198'

373.46

SCALE 1 INCH = 50 FEET

JAN. 1 1997

NOTE: AREAS OF LANDS IN CHURCH SUBDIVISION SHOWN HEREON WERE COMPUTED BY THE COUNTY ENGINEER.

* Inadequate description

RELATIVE REPRESENTATION

√ indicates survey on file with tax map dept.

2-U

CHAGRIN FALLS PARK SUBDIVISION

PART OF LOT NO. 47 TRACT I BAINBRIDGE TOWNSHIP

N.E. PART LOTS 1046 TO 1386

REC. OF PLATS VOL. 1 PAGE 60

N

SCALE 1 INCH = 50 FEET

JAN. 1, 1947

EAST STREET

ROCKER STREET

AVENUE

FINDLAY

GENEVA

HURON

KENT

LORAIN

MEDINA

WOODLAND AVENUE

SEE 2-V-N.W.

SEE 2-V-S.E.

√ indicates survey on file with tax map dept.

RELATIVE REPRESENTATION

CHAGRIN FALLS PARK SUBDIVISION

PART OF LOT NO. 47 TRACT I BAINBRIDGE TOWNSHIP

N.W. PART LOTS 1 TO 315, 961 TO 1045, AND 1017 A.

REC. OF PLATS VOL. 1 PAGE 60

RELATIVE REPRESENTATION

SCALE 1 INCH = 50 FEET

JAN 1. 1997

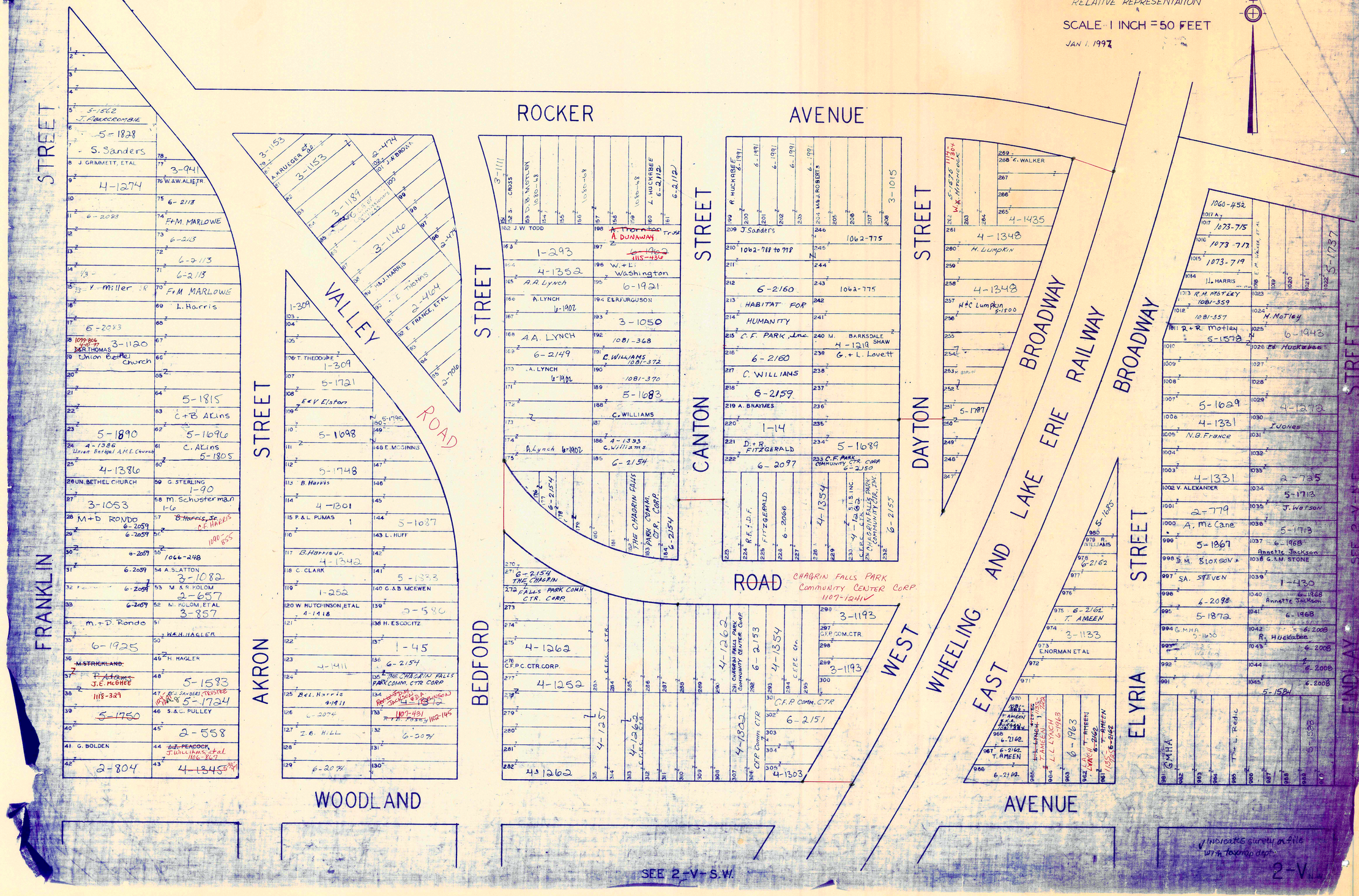

CHAGRIN FALLS PARK SUBDIVISION

PART OF LOT NO. 47 TRACT I BAINBRIDGE TOWNSHIP

S.E. PART LOTS 641 TO 960

REC. OF PLATS VOL. I PAGE 60

SCALE 1 INCH = 50 FEET

JAN 1, 1999

SEE 2-V-N.E.

SEE 2-V-S.W.

WOODLAND AVENUE

FINDLAY STREET

GENEVA STREET

HURON STREET

KENT STREET

LORAIN STREET

MEDINA STREET

✓ indicates survey on file with tax map dept.

RELATIVE REPRESENTATION

CHAGRIN FALLS PARK SUBDIVISION

PART OF LOT NO. 47 TRACT I BAINBRIDGE TOWNSHIP

S.W. PART LOTS 316 TO 640

REC. OF PLATS VOL. 1 PAGE 60

SCALE 1 INCH = 50 FEET

JAN 1, 1997

SEE 2-V-N.W.

WOODLAND AVENUE

FRANKLIN STREET

AKRON STREET

BEDFORD STREET

WEST WHEELING AND LAKE ERIE RAIL WAY

EAST BROADWAY

RAILROAD PLACE

DAYTON STREET

ELYRIA STREET

SEE 2-V-S.E.

316 L. & D. PETCHEY
317
318
319
320 4-1304
321 BRUCE AKINS
323
324 6-1965
325 BRUCE AKINS
326 6-2006
327 S.C. Beck 6-2006 5-1489
328 S.C. Beck 6-2006
329 6-2006 5-1841
330 H. FOR H. C.F. PK Inc. 6-2160
331 6-2158 R. TURNER
332 A. DIFRANCO 6-2157
333 HABITAT FOR HUMANITY C.F. PK Inc.
334 6-2160
335 ~~T&R~~ ~~6-97~~ E-EL PENN
336 ~~LORETTA PENN 1089-434~~
337 HABITAT FOR HUMANITY CHAGRIN FALLS ~~1125-805~~
338 W. Lateulade
339
340 5-1797
341 W. Lateulade et al
342
343
344 5-1624
345

375
374
373
372
371
M & D Petchey
369
368
367
365 5-1615
H. Rowell 5-1591
364
363
362
361
363 W&N BIRMINGHAM
359 5-1781
358 5-1702
357 N. Birmingham
356 5-1702
355 SC Beck 6-2006
354 6-2006
353 6-2006
352 6-2006
351 H-1432
350 6-2099
349
348
347
346 E+D HALL

376 3-1165
377 H&R DOWDELL
378
379
380 3-1165
381 C.F. HARRIS 6-1967
382 6-1967
383 6-1967
384 N. SLEEACOTTES, ETAL
385 3-939
386
387 5-1722
388 A. SAUNDERS
389 5-1791
390 T.I.T. BLOXSON 6-1981
391
392
393
394
395 T.I.T. BLOXSON 6-1981
396 S.C. BECK
397 6-2003 6-2004
398
399 6-2003 6-2004
400 S.C. BECK
401
402 6-2003 6-2004

426 C+J. SANDERS
425
424
423 6-2105
422 ~~E-EL PENN 1125-790 6-1979~~
421 ~~R-D KENT 1125-790 6-1979~~
420 ~~SECRETARY OF URBAN DEVELOPMENT OF WASHINGTON DC 1088-1049 6-1979~~
419 ~~1088-1049 117-97 E-HUBBELL 6-1979~~
418 J. BROWN
417 2-463
416 H. BENYOUN
415
414
413 5-1693
412 T.I.T. BLOXSON 6-1981
411
410
409
408
407
406
405 T.I.T. BLOXSON 6-1981
404
403 6-1981

427 S. WRIGHT et al
428
429
430
431 5-1755
432 L. DIXON
433 3-896
434 A. JONES
435 1-196
436 J. & C. TUFTS, SR.
437
438
439
440
441
442 3-990

449 F. G. Brown
447 2-444
446 S.C. WREN 1081-400
445 1081-402
444 3-990
443

459 S. HALL 6-2068
458 S.C. WREN 1081-398
457 1081-396
456 6-2072
455
454 L. LYNCH 6-1903
453 E. LYNCH SR 6-1902 2-2631
452
451 L. LYNCH SR
450 J. SAPP JR 5-1675
449

466
467 M. BANKS 2-593
468 5-1754
469 Geauga C. Bd. of commissioners
470 L. HATCHETT + L. MOYENDA
471 6-2130
465
464 L. FEAK 2-554
463 6-2130
462
461 L. HATCHETT + L. MOYENDA
460 6-2130

473 1-307
474 L. HATCHETT + 6-2130
475 L. MOYENDA
476 6-2130

496
497
498
499
500
501
502 J. Cotton 5-1656
503 T. AMEEN N/K/A BURGAN 1081-386
504 R. DUNCAN 1083-203
505 L. Jones
506 5-1600
507 Geauga metro housing
508
509
510
511
512 5-1889
513 J. & A. WILSON
514 2-488
515 L. BRYANT 3-1031
516
517
518
519
520 3-1031

546 G.M. Housing Authority
547
548
549
550 6-2100
551 6-2100
552 M.R. BLACKMAN
553
554
555 6-2100
556
557 6-2132
558 D. WALKER
559 2-1515
560 Greater Cleveland Habitat for Humanity, Inc. 6-1998
561 6-1998
562 6-1998
563 6-1998
564 6-1998
565 6-1998
566 J.R+D Reid
567
568
569
570 4-1318
571 6-2134
572
573
574
575 M. Norman
576 6-2134
577 C+G Denson
578 5-1669
579
580 5-1669

605
606
607
608
609
610
611
612
613
614
615
616
617
618
619
620
621
622 ZION BAP. CHURCH
623
624
625 4-1380
626 S. WILLIAMS
627 2-740
628 Zion Bap. Church
629
630 5-1739
631
632 M. BUCANON
633 E. HAMILTON
634 1-264
635 C. Thigpen
636
637
638
639
640 5-1801

544 5-1491
543 T.H.&C.L. PHILLIPS 6-2042
542 6-2042
541 6-2042
540 6-2042
539 S. WILKINS
538 2-475
537 F. Detwyler
536 5-1611
535
534 5-1610
533 6-1990
532 6-1990
531 F. DETWYLER 6-1990
530 M. NORMAN
529
528
527
526 M. Norman
525 6-2134
524 B. Elliott
523 5-1855
522 6-1978 R.A. SINGLETON
521 6-1978

605
604
603 5-1889
602
601
600 Geauga Metro. Housing Authority
599 VOL 6-2107
598
597
596
595
594
593
592 C.T. JOHNSON
591 P. NASK
590
589 3-962
588 M.E. BEBEE 6-1980
587 6-1980
586 6-1980
585 6-1980
584 L.H.&J.R. SIMMONS 6-2005
583 6-2005
582 6-2005
581 6-2005

RELATIVE REPRESENTATION

✓ indicates survey on file with tax map dept.

2-V

BAINBROOK CONDOMINIUM NUMBER ONE VOL 13 PG 110

BUILDING A
1 WASSON FAMILY TRUST 106-272
2 T.F. & V. LAROCHELLE 1096-276 3-21-97
3 M.A. MANDALO
4 J. SAYS SAN ELIJO TRUST
5 L.R. & D. HARLETON

763-347
731-807
846-980, 993-954
1020-356

BUILDING B
1 C.A. FRAZIER
2 J.W. NORBOTT
3 K.M. KARCI
4 K.A. STEGH
5 D.G. & M. HARPER

674-841
676-827
812-935; 850-343
720-54, 782-159
675-639

BUILDING C
1. M.E. Owen
2. R.K. & D.W. FUSSELMAN
3. L.J. LAWRENCE
4. K.S. DAVIS
5. C.M. CURRAN

697-798
696-100A
958-100B
731-158A, 861-489
998-852
838-1131
863-1252

BUILDING D
1. K.S. TALIADOUROS
2. J.C. BEEBE
3. L.A. O'NEAL
4. D. MARTIN
5. C.R. & M.H. PEACOCK

168-820
1058-645
998-852

26
27 G.A. & P.A. PINKERTON 871-531
28 D.J. & S.C. LEVY 1004-526
29 A. & D.K. CIHANI 799-3
30 D.M. & L.S. MAYNARD 823-1160
31 GRAYHORN 684-673
32 F.E. & K.L. MARESCO 899-342
33 N.K. THOMSON
34 S.H. WEBB 912-1021
35 R.C. & J.R. REINHARDT 885-1252
25 M. McDONOVAN 667-105
24 L. & R. LATESSA 803-587 802-535
23 K. LARSON 695-572 843-331
22 D.P. & H.W. LONG 682-769
21 PAMELA RURA 904-1059
20 B.B. & K.E. BIGGIN 761-708
19 J.D. & R.L. VISAN 995-880
18 L.S. GAFFNEY 692-904 1026-1173 1111-705 11-2-97
17 M.A. & J.S.W. FROHMAN 643-498
16 R.J. & D.D. CAPKOVIC 1026-562
15 K.J. & M.A. BOCHONOWICZ 939-669
14 D.K. GERARD 981-587 1087-255
13 K.L. & M.E. KOPP 342-1084
12 D.S. & D.M. ALESSE 665-902
11 T.K. & P.J. THOMPSON 749-143
10 G.W. & R. BECK 842-507 1039-884
9 MERCURY IRON & STEEL 843-1129
8 A.G. LAMPROS 653-9xx
7 R.M. & G.M. GLADDEN 653-1352
6 C.R. PEACOCK & M.K. HODGE 625-1213
5 R. & S. ROSS 653-318 795-1119
4 J.M. & T.L. HUNT 1123-340
56 M.P. MOORE 695-899 831-705 938-780
55 6-13-97 R.N. & K.J. Baker 1108-1210
54 M.J. & K.J.S. WILLIS 884-1314
53 F.A. Forsythe 625-7835
52 T.J. & L.O.M. HUNTER 621-1065
51 R.L. & R. [illegible] 693-11335 W.A. & E.M. BULLOCK 1088-2297
50 T.R. & P.L. BARROW 824-1817
49 W.J. & S. GARMAN 816-740
48 T.J. & K.E. THOMAS & CHRISTINE MARKEY 711-1042
47 R.A.S. BIRDWOOD 653-9x24
46
57 P.M. & T.M. WOODARD CO-TRUSTEES
58 TOWNHOUSES 4.6105 Ac.
VOL. 13 - P. 110
B-1 B-2 B-3 B-4 B-5
A-1 A-2 A-3 A-4 A-5
D-5 D-4 D-3 D-2 D-1
VOL. 14 - P. 56
C-4C-3 C-5 C-2 C-1
BRAINBROOK DEVELOPMENT CO. INC. 678-1197
CANTERBURY SQUARE 621-911
BAIN DEV. CO. INC. 678-1197
4.971 Ac.
4.997 Ac.
0.2237 Ac.
0.2497 Ac.
STONEY BROOK COURT
STONEY BROOK DRIVE
BELOW
SEE
MATCH
ROLLING BROOK DR. LINE
BRAINBROOK DRIVE
S.T.P. SITE
370'
Board of County Commissioners 700-364
3.0009 Ac
TR. 2
TR. 3
N
SCALE 1" = 100'
JAN 1, 1997
RELATIVE REPRESENTATION

ABOVE
SEE
1 A.N. PILLA 891-924
2 J.J. & A.M. MONROE 716-701
3 A.P. & T. NEGRELLI 1083-196
4 J.A. & P.M. MASON 694-423
0.4732 Ac.
0.4829 Ac.
0.4629 Ac.
0.5305 Ac.
OPEN SPACE 0.5789 Ac.
STONEY BROOK DRIVE
ROLLING BROOK DR. LINE
MATCH
45 R. & J. ELDRIDGE 794-12
44 [illegible] 733-111 L.G. MOYER & B.B. GREEN 1118-328
43 R.D. CORKUM 845-780
42 [illegible] M.C. & J. O'BRIEN & J.J. ROMENSCHNEIDER
41 L.A. SABO 1104-467 S14-99
40 R.G. & M. HAMM 819-115
39 S.J. & J.M. MILLER 1069-598
38 C.S. & S.M. VERDERBER 899-469
37 M. GERMAN 701-180
36 J. & J. Bale 701-1116
0.4937 Ac.
0.5059 Ac.
0.4797 Ac.
0.4591 Ac.
0.4591 Ac.
0.4633 Ac.
0.3607 Ac.
0.5660 Ac.
0.8780 Ac.
306
S.R.
LHC = LIVING HOMES CONST.

VOL. 10-PG. 119

LIVING HOMES SUBDIVISION NUMBER ONE

* inadequate description
√ indicates survey on file with tax map dept.

2-W

THE WOODSEDGE CONDOMINIUM — BAINBRIDGE E (CANYON LAKES)

UNIT	OWNER	PHASE	AC	VOL-PG	#Add.	Rd NAME				
1-02-42-0272	CANYON LK COMM CO	1	1.35	24-65	17405	WILD OAK PLACE	M.G. BOONE	1082-124	11-22-96
2-02-42-0273	CANYON LK " "	1	"	24-65	17407	"	M.G. KAROS	1091-946	2-18-97
3-02-42-0274	" " " "	1	"	24-65	17409	WILD OAK PLACE	C.O. MADSEN	1085-300	12-18-96

LIVING HOMES
SUBDIVISION NUMBER
TWO

VOL. 11 - PG. 148

OPEN SPACE

OPEN SPACE

OPEN SPACE

STONEY BROOK DRIVE

DRIVE

PEBBLE CREEK COURT

CANTERBURY COURT

BROOK

PINE CREEK COURT

ROLLING

BAINBROOK DRIVE

BAIN BROOK HOME OWNER'S CLUB 631 - 11 89

79. R.C. + S.L. HALL 959-438

80. C.J. + H.H. RINI 1055-79

81. 1023-995 Y.K. ~~1020-991~~ ~~938-483~~ K.W. Fruitter 1088-369 1/14/97

82. C.F. + L.M. OBERT 932-912

83. G. RADU + M. DUBYAK 669-527

84. J.F. + P.A. NIELSEN 768-39

85. H.E. FEICHTINGER 856-688

86. I. BAHIST 783-607 919-323

87. S.M. YINGLING 770-92 1085-335

78. BG + DK McKENZIE 9/8-1

American Nomco, Inc 798-294

77. V.G. DEVONSHIRE 815-1089

J.F. + C.M. BECKERMAN 876-162

R.J. + P.A. Fournier 1043-686

74.

73.

J.T. + B.M. CARTER 871-1042

72.

D.J. + D.L. ZEWUCKI 872-104

71.

70. W. + B. Richardson 852-902

75.

TIM WIRSING 854-959

76.

IJ + L.M. @ELING 944-592

88.

K+S Csunran 801-846

89.

90.

91.

G.F. + P.J. WEILEMANN 778-1229

92.

L.L. GODFREY 998-628

93.

D. + L.L. CHIPPS 765-755

94.

95.

D.J. + K.A. KEEFA 969-124

A.B. + L.B. SOLOMONE 969-883

96.

B.E. + K. Gabel 818-217

P.L. KOBLE + G. LABADA 739-1935

97.

R.C. + G. WRIGHT 743-99

P.S. Perrone 790-980 915-842 1008-133

98. 100.

J + S. HEIMAN 819-934

99.

R.A. + L.L. Kupiec 794-489

R + J SILVERMAN 857-1291

101.

R.A. + B.J. BRANDONI 763-718

102.

788-1109 E. + J. Heller

103.

59. E + M. BOFINO 8-8-1063

60. J.M. Fisher + V.E. Fisher 1058-1204

61. T.E. + B.B. SHAFER 749-69

62. N.A. NIEGRA 1113-305 7-14-97

714-691 L.D. + J.E. GRAHAM

63.

64. E.A. + P.A. BAUMGARTNER 801-366

65. BK + DA KORAL 772-217

66. W.J. + M. HYDE 754-255

67. J.M. + J.E. CANNELONGO 806-771

68. J.M. + J.M. KASEY 1102-1266 T.M. + S.A. ROGER 1110-970 6-27-97

69. W.J. + V. Pate 790-792 793-96 885-269

758-147 R.O. + C.M. NIETI

104. L.S. WEITZMAN 963-1094

105. M + C. Olivier 812-562

106.

J.F. + L. O'DONNELL 947-358

107.

R + B. Waldier 791-764 793-528

108.

R + S. Kehres 801-455

109.

T.J. + M.M. GRAY 775-368

110.

8/10-1/13 D.F. + C.A. McVEEN

111.

R.A. MOREHOUSE, JR. 1043-82

112.

113. S.J. + M.C. Chudakoff 810-1249

SCALE 1"=100'

JAN 1, 1997

RELATIVE REPRESENTATION

* Inadequate description

√ Indicates survey in file with tax map dept.

2-X

CANYON LAKES SUBDIVISION

ALL LOTS IN CANYON LAKE COLONY, CO

ROAD	TRANSFERRED TO	S/L	VOL	PAGE	DATE	ROAD	TRANSFERRED TO	S/L	VOL	PG	DATE	ROAD	TRANSFERRED TO	S/L	VOL	PG	DATE
	SUBDIVISION #6		24	70	11/96												
RAMBLING CK TR	RHM HOMES CORP.	127	1128	319	11-3-97												
RAMBLING CREEK TR	solari's Land Corp.	128	1092	173	8-5-97												
"		129															
"	Eastwood Homes, Inc.	130	1117	553	8-18-97												
RAMBLING CREEK TR	Viking Builders, INC.	131	1110	954	6-26-97												
		132															
DEERVIEW DR	M.K. KELLIS	133	1100	118	4-14-97												
"	SELECT HOMES OF NORTHEAST	134	1124	720	10-7-97												
"	WOODHAVEN HOMES, INC.	135	1130	938	11-26-97												
"	R.E. & M.C. CRISWELL	136	1110	1	6-23-97												
"		137															
"		138															
"		139															
"		140															
"		141															
"		142															
"		143															
"		144															
DEERVIEW DR	D.M. SHALL	145	1083	290	12-3-96												
	(RESUBDIVISION OF S/L 146, 147 PLAT #4 - 117)	146A					SELECT HOMES OF NE OHIO, LTD.	146A	1116	139	8-5-97						
RAMBLING CREEK TR	J. BLOOM	147A	1087	100	12-31-96	J. BLOOM	J. BLOOM	147A	1094	1240	3-11-97						
"	VIKING BLDRS.	148	1090	1040	2-4-97		J.G. & S.D. SUTHERLAND	148	1127	327	10-28-97						
RUBLING CREEK TR	R.A. & L.S. GENOVESE	149	1109	287	6-17-97												

BAINBRIDGE - MAP E+F

Subdivision #5 Vol. 23 Pg. 44											
Coldwater Trail	D.L. & G.M. Stith	118	1054	1007							
Coldwater	Viking Builders	119	1076	752			DS & W.H. Arnson	119	6-2-97	1107-55	
Coldwater	E.W. & B. Foley	120	1044	72							
Coldwater	R.F. & M.G. Dynko	121	1044	236							
Coldwater	Viking Builders	122	1072	620			B.G. Christman	122	7-16-97	1113	227
Coldwater	Viking Builders	123	1061	236			E. & L. Grbac	123	2-28-97	1093	997
Coldwater	M.I. Levine & S.M. Nakala	124	1067	361							
Coldwater	J.C. & C.J. Shackelford	125	1067	309							
Coldwater	G. Cook-Jaeger	126	1062	741							

CANYON LAKES SUBDIVISION

All Lots - Canyon Lakes Colony Co. Vol. see map Pg.

Road	Transferred To:	S/L	Vol.	Page	Date	Road	Transferred To:	S/L	Vol.	Page	Date	Road	Transferred To:	S/L	Vol.	Page	Date
	Subdivision #1 Vol. 17 Pg. 64-66																
Hawksview Lane	G. Pollack Homes	1	930	739			Solaris Land Corp.	1	1076	608	10-22-96						
Hawksview	C.J. & L.S. Carr	2	914	73			G.E. & P.J. Klein		1103	420	5-6-97						
Hawksview	J.P. Conomy	3	1001	671													
Hawksview	F. & J. Sabet-Sharghi	4	885	1314			J. Sabet-Sharghi		1106 1106	371 373	5-28-97						
Hawksview	W.M. & B.G. Windsor	5	1016	762													
Hawksview	T.R. & K.A. Scherr	6	900	391													
Hawksview	D.L. & S.S. Margiotta	7	886	1124													
Hawksview	K.W. & R.A. Erdmann	8	873	801													
Hawksview	M.B. Cassidy	9	882	249													
Hawksview	J.C. Burdett	10	908	93													
Hawksview	T.A. & L.M. Reitan	11	961	565													
Hawksview	A.C. Fineberg	12	862	1206													
Hawksview	J.M. Weinfurtner	13	886	205													
Hawksview	Chicago	14	864	328		Hawksview Ln.	G.A. & M.C. Darling	14	1063	983		Hawksview Ln.	D.A. Kruschke	14	1098	591	4-3-97
Hawksview	J.A. & S.A. Severin	15	872	254													
Hawksview	N.A. & R.I. Mekhail	16	983	254													
	Subdivision #1 Vol. 17 Pg. 64-66																
Old Tannery Trail	J. & A. Webster	17	1000	56													
Old Tannery	V. & D. Samuelson	18	857	531													
Old Tannery	T.J. Gates	19	854 993	9 301													
Old Tannery	I.B. Stoddard	20	807	1235													
Old Tannery	J. & J. Kossler	21	872	549													
Old Tannery	D.J. & T.L. Valenti	22	875	943													
Old Tannery	G.A. & S.C. Hoeltge	23	866	1060													
Old Tannery	R.E. & B.J. Bates	24	885	707													
Old Tannery	S.E. Jones	25	867	217													
Old Tannery	A.E. & T.A. Kendrick	26	911	1295													
Old Tannery	C.C. Bowlus	27	852	658													
Old Tannery	P.W. J.R. & C.M. Schneck	28	1002	99													
Old Tannery	T. & S. O'Brien	29	860	724													
Old Tannery	J.G. & J.E. Lewis	30	986	1085													
Old Tannery	D.D. Grcevich	31	888 924	1199 625													
Old Tannery	J.H. Grover	32	867	921													
	Subdivision #2 Vol. 20 Pg. 29																
Red Fox Trail	B.D. & N.L. D'Ambrosi	33	1009	584													
Red Fox	J.J. Heaney	34	908	513													
Red Fox	B.J. Kellis	35	980	48													
Red Fox	M. Cavanagh	36	913 930	131 835		Red Fox	L.D. + P.M. Ballard	36	1022	496	7-26-95						
Red Fox	J.B. & D.L. Rendinell	37	919	409													
Red Fox	K.V. & L.L. Metz	38	923	1290													
Red Fox	S.J. & T.S. Amin	39	987	1205													
Red Fox	D.S. & J.M. Mazak	40	1009	707													
Red Fox	C.R. & M.F. Stephenson	41	1005	145		Red Fox	G.S. & R.S. Forrest	41	1133	178	12-9-97						
Red Fox	F.A. III & C.A. Crawford	42	986	689													
Red Fox	P. & L. Millet	43	881	865													
Red Fox	J.E. & A.M. Easton	44	914	155													
Red Fox	J.B. Schneider Trustee	45	877 944	1000 412													
Red Fox	B. Weiner	46	880 904	618 302													
Red Fox	A.D. Sutton Rozman	47	887	1042													
Red Fox	W.W., Jr. & D. Callam	48	1003	499													
Red Fox	J.M. & A.C. Seral	49	1000	129													
Red Fox	H.W. Mellman	50	971	1206													
Red Fox	S.S. Deller	51	901	659													
Red Fox	B. & J.L. Martin	52	916	812			R.D. & E.L. Nisula	58	1098	212	4-1-97						
Red Fox	Evening Star Homes	53	999	589													
Red Fox	J.A. Pang	54	973	440													
Red Fox	D.F. Beardsley	55	901	201													
Red Fox	R.P. & J.E. Ciocca	56	979	600													
Red Fox	T.P. & M.S. Schiller	57	901	993													
Red Fox	C. & C. Builders	58	909	1111		Red Fox	W.R. Hellman	58	1019	1240	6-30-95						
	Subdivision #3 Vol. 20 Pg. 123-124																
Lakesedge Trail		59															
Lakesedge	D.B. & C.M. Lowman	60	915	1149													
Lakesedge	J.L. & A.V. Faist	61	929	481													
Lakesedge	N.J. & L.A. Klym	62	940	423													
Lakesedge	N.A. Marincek	63	913	1029													
Lakesedge	D.A. & P.J. Simek	64	997	542													
Lakesedge	W.R. & P.M. Shaker	65	965	927													
Lakesedge	L. & C. Fine	66	928	1048													
Lakesedge	M.A. & F. Bass	67	1016	1184													
Lakesedge	R.C. & L.M. Damron	68	1014	1174													
Lakesedge		69															
Lakesedge	W.G. & S.K. Enders	70	1002	239													
Lakesedge		71															
Lakesedge	S.G. & B.S. Lucarelli	72	929	623		Lakesedge	B.S. Lucarelli	72	1088	896							
Lakesedge		73															
Lakesedge	C.J. Kimes	74	950	1214													
Lakesedge		75															
Lakesedge	M. Herron	76	964	648		Lakesedge	N. Karos, Trustee	76	1023	412	8-3-95						
Lakesedge	**P.L. Katz Trustee**	77	**1045**	**577**													
Lakesedge	L. + S.R. Newman	78	1024	54	8-11-95												
Lakesedge	F. Karos	79	1009	531													
Lakesedge	C.J. Navratil	80	1007	903													
Lakesedge	Pridemark Design, Inc	81	1009	39		Lakesedge	T.D. + M.R. Ginther	81	1032 1036	371 1027	10-31-95 12-21-95						
Lakesedge	R.L. Schneeburger	82	939	429													
Lakesedge	Pridemark Design, Inc	83	975	706													
Lakesedge	Viking Construction	84	980	886		Lakesedge	B.S. & N.J. Powers	84	1036	246	12-14-95						
Lakesedge	S.F. & R.L. Smith	85	1000	86													
Lakesedge	M.P. & W.L. De Girolamo	86	982	1160													
Lakesedge	M.T. Shelton Trustee	87	954 982	1247 742													
Lakesedge	M & C Wagner	88	959	76													
Lakesedge	Pridemark Homes, Inc	89	1012	941													
Lakesedge	F.J. & S.W. Phillips	90	973	1131													
Lakesedge	Classic Bldrs. Inc.	91	1107	926		Lakesedge	M. & M.H. DeMuch	91	1107	928	6-5-97						
Lakesedge	J.G. & S.E. Ritchie	92	1013	910													
Lakesedge	Classic Builders Inc.	93	1036	804	12-20-95	Lakesedge	Evening Star Homes, Inc.	93	1036	807	12-20-95						
Lakesedge		94															
Lakesedge	K.J. & P.P. Ambrose	95	1093	697	2-27-97												
Lakesedge	M & L Roman 05-16	96A	1050	369	4-97												
Lakesedge	Classic Builders	97	1115	764	7-31-97		S.A. Wurzburger		1115	766	7-31-97						
Lakesedge	Evening Star Homes, Inc.	98	1058	1157			Classic Bldr., Inc.	98	1121	1317	9-18-97		G.A. Patcha		1121	1319	9-18-97
Lakesedge	Woodhaven Homes Inc.	99	1101	347	4-22-97		M & L DeFranco	99	1129	1268	11-17-97						
Lakesedge	Evening Star Homes	100	988	43			K + K Johnston		1050	104							
Lakesedge	P. Snider	101	983	39									D.P. + L.L. Henderson		1115	631	7-31-97
	Subdivision #4 Vol. 22 Pg. 45																
Buckthorn Drive	Viking Builders Inc.	102	1010	516													
Buckthorn		103															
Buckthorn		104															
Buckthorn	~~Solaris Land Corp~~ Henmark Homes, Inc.	105	1106	693	5-29-97		W.J. Jr. & K.N. Bryant	105	1106	695	5-29-97						
Buckthorn	G.R. & S.L. Lewis	106	1012	164													
Buckthorn	Viking Builders Inc.	107	1013	1326													
Buckthorn	Viking Builders Inc.	108	1006	694													
Buckthorn		109															
Buckthorn	Viking Bldrs., Inc.	110	1120	945	9-10-97												
Buckthorn		111															
Buckthorn	Viking Builders Inc.	112	1003	602		Buckthorn	S.M. & J.M. Billick	112	1016	1268	6-2-95						
Buckthorn		113															
Buckthorn		114															
Buckthorn	T & C.M. McTighe	115	1049	179			T & C.M. McTighe Trustees	115	1089	537	1-24-97	Buckthorn					
Buckthorn		116															
Buckthorn	~~Resubdivision Vol 22-102~~	~~116~~ 117	Vol 22	102			(1.841 Ac)	116A	Vol 22	106	7/20/95	Buckthorn	Viking Builders, Inc.	116A	1022	788	7-28-95

Map E & F Bainbridge